


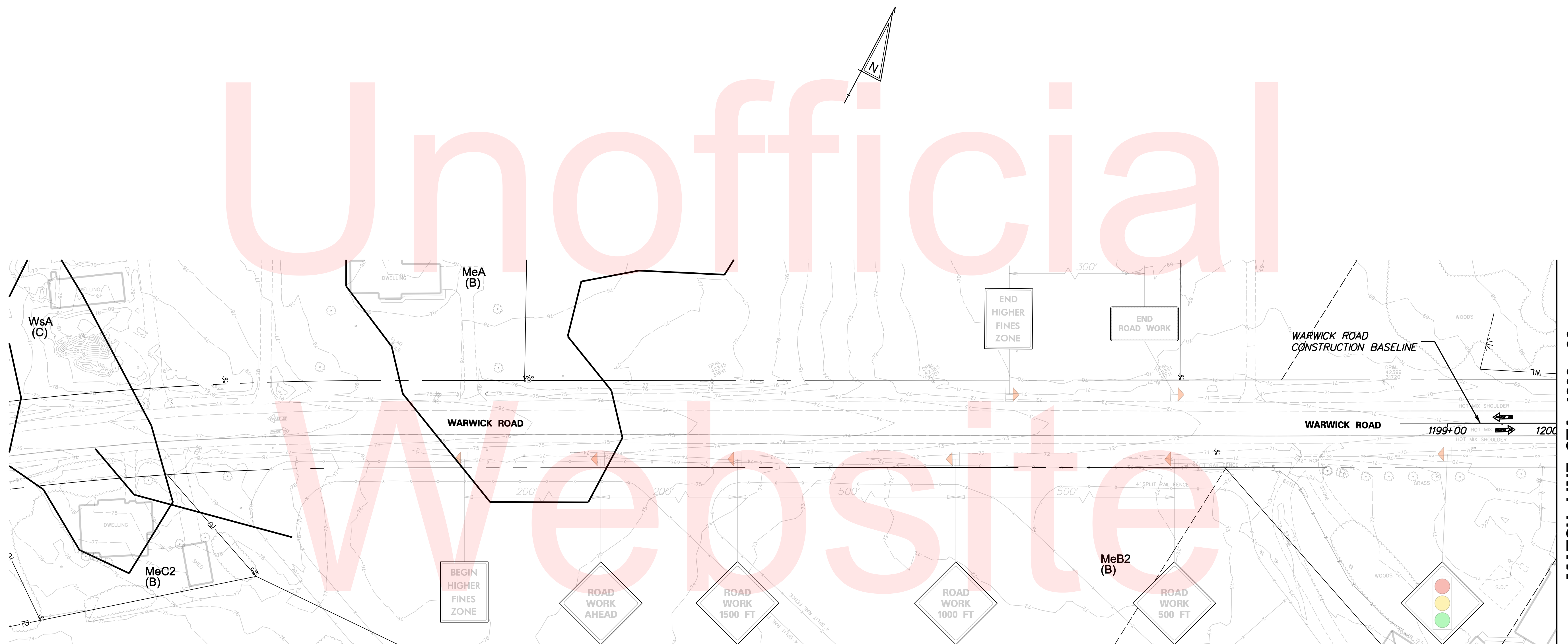


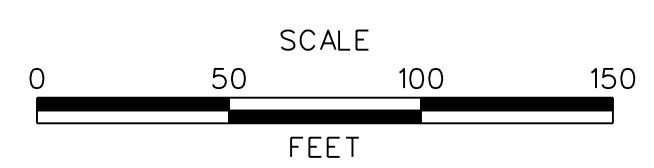
**CONSTRUCTION PHASING LEGEND**

	WORK AREA THIS PHASE
	TEMPORARY CONSTRUCTION
	TEMPORARY PAVEMENT MARKING ARROW



J:\2008 PROJECTS\E3\34801\700CADD\750AET\MDT\PHASE 2B\CS\_301AET\_096.DGN

ADDENDUMS / REVISIONS	



**US 301  
MARYLAND STATE LINE  
TO LEVELS ROAD**

CONTRACT T200811301	BRIDGE NO.
COUNTY NEW CASTLE	DESIGNED BY: MFM
	CHECKED BY: SKH


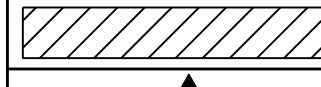

**CONSTRUCTION PHASING,  
M.O.T., AND EROSION  
CONTROL PLAN - PHASE 2B**

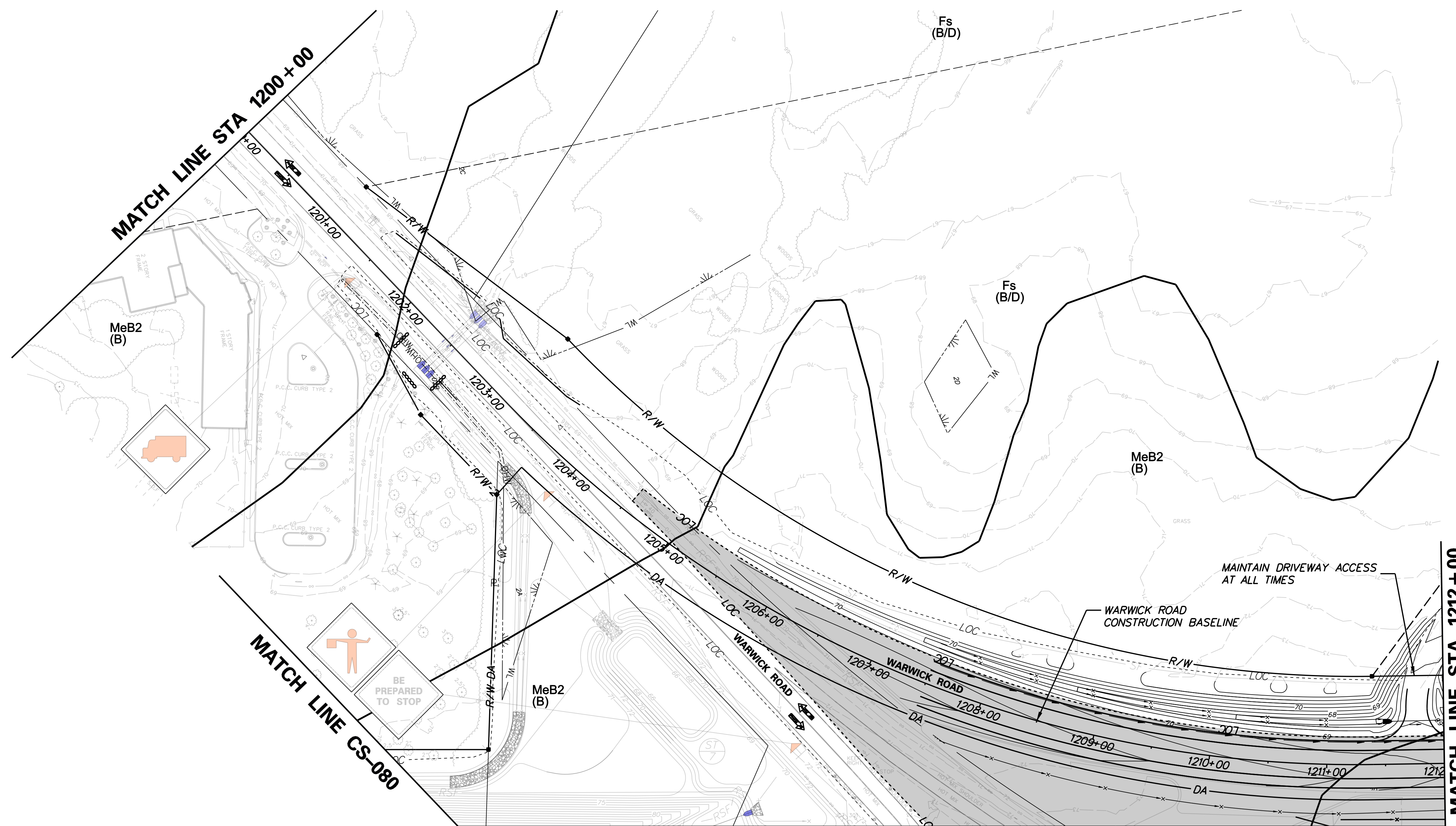
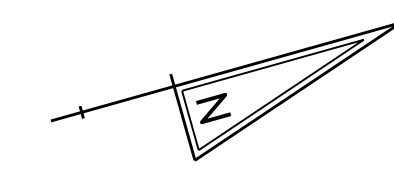
<b>CS-096</b>
SHEET NO. 560
TOTAL SHTS. 850





**CONSTRUCTION PHASING LEGEND**

	WORK AREA THIS PHASE
	TEMPORARY CONSTRUCTION
	TEMPORARY PAVEMENT MARKING ARROW



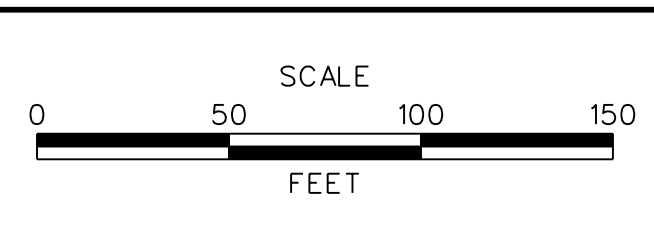
J:\2008 PROJECTS\E3X34801\700CADD\750AET\1MOT\PHASE 2B\CS\_301AET\_097.DGN

**MATCH LINE CS-081**



**DELAWARE  
DEPARTMENT OF TRANSPORTATION**

ADDENDUMS / REVISIONS	



**US 301  
MARYLAND STATE LINE  
TO LEVELS ROAD**




CONTRACT T200811301	BRIDGE NO.
COUNTY NEW CASTLE	DESIGNED BY: MFM
	CHECKED BY: SKH

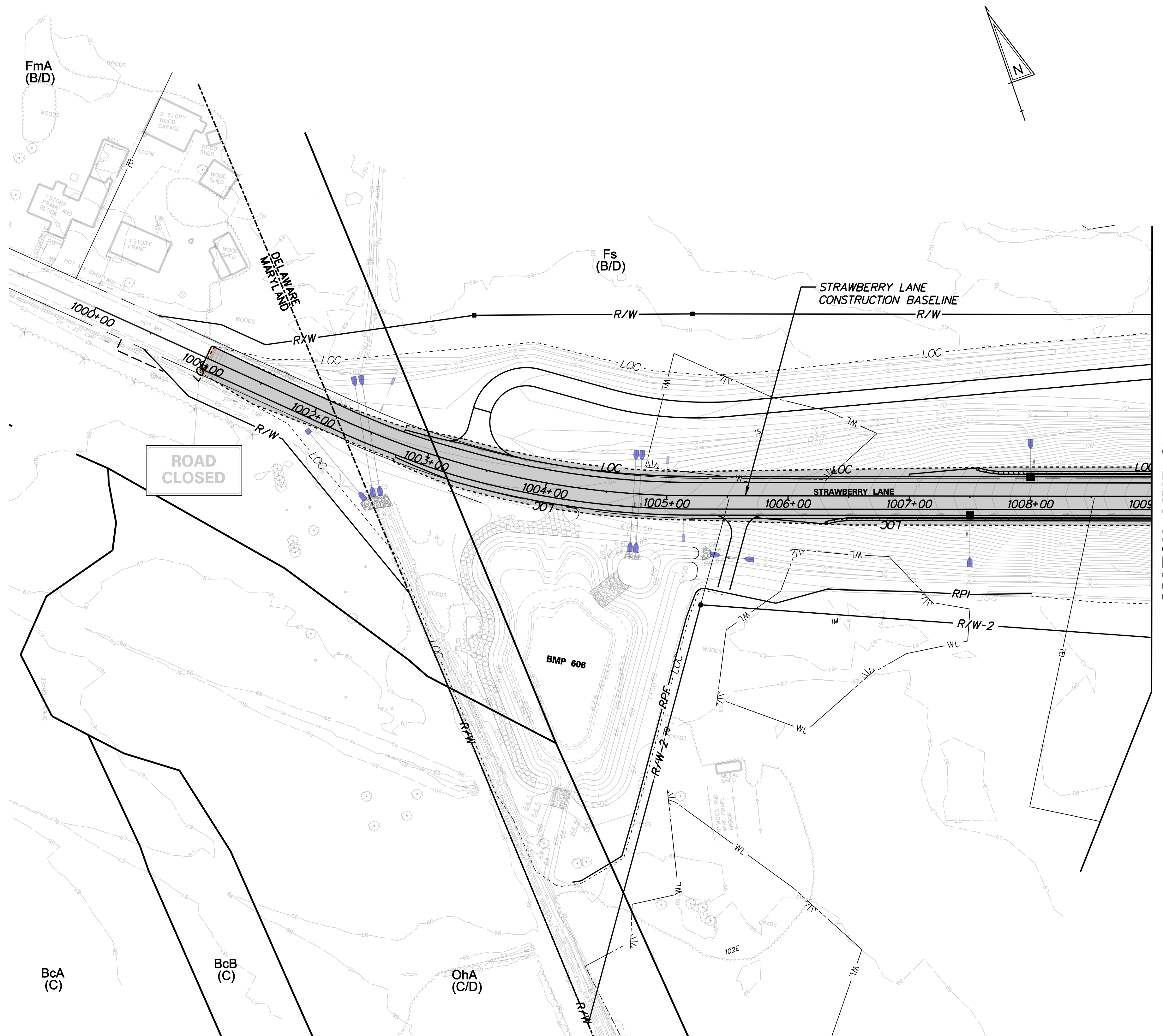
**CONSTRUCTION PHASING,  
M.O.T., AND EROSION  
CONTROL PLAN - PHASE 2B**

<b>CS-097</b>	
SHEET NO.	561
TOTAL SHTS.	850



**CONSTRUCTION PHASING LEGEND**

	WORK AREA THIS PHASE
	TEMPORARY CONSTRUCTION
	TEMPORARY PAVEMENT MARKING ARROW



MATCH LINE STA 1009 + 00

J:\2008 PROJECTS\E3X34801\700CADD\750AET\1MOT\PHASE 2B\CS\_301AET\_098.DGN

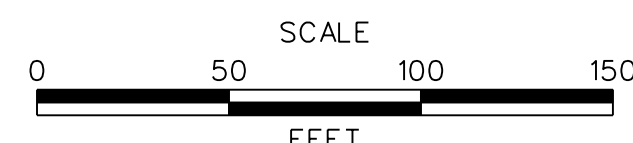
SEE DP-01 FOR STRAWBERRY LANE DETOUR

CS-098



**DELAWARE  
DEPARTMENT OF TRANSPORTATION**

ADDENDUMS / REVISIONS

**US 301  
MARYLAND STATE LINE  
TO LEVELS ROAD**




CONTRACT	BRIDGE NO.
T200811301	
COUNTY	DESIGNED BY: MFM
NEW CASTLE	CHECKED BY: SKH

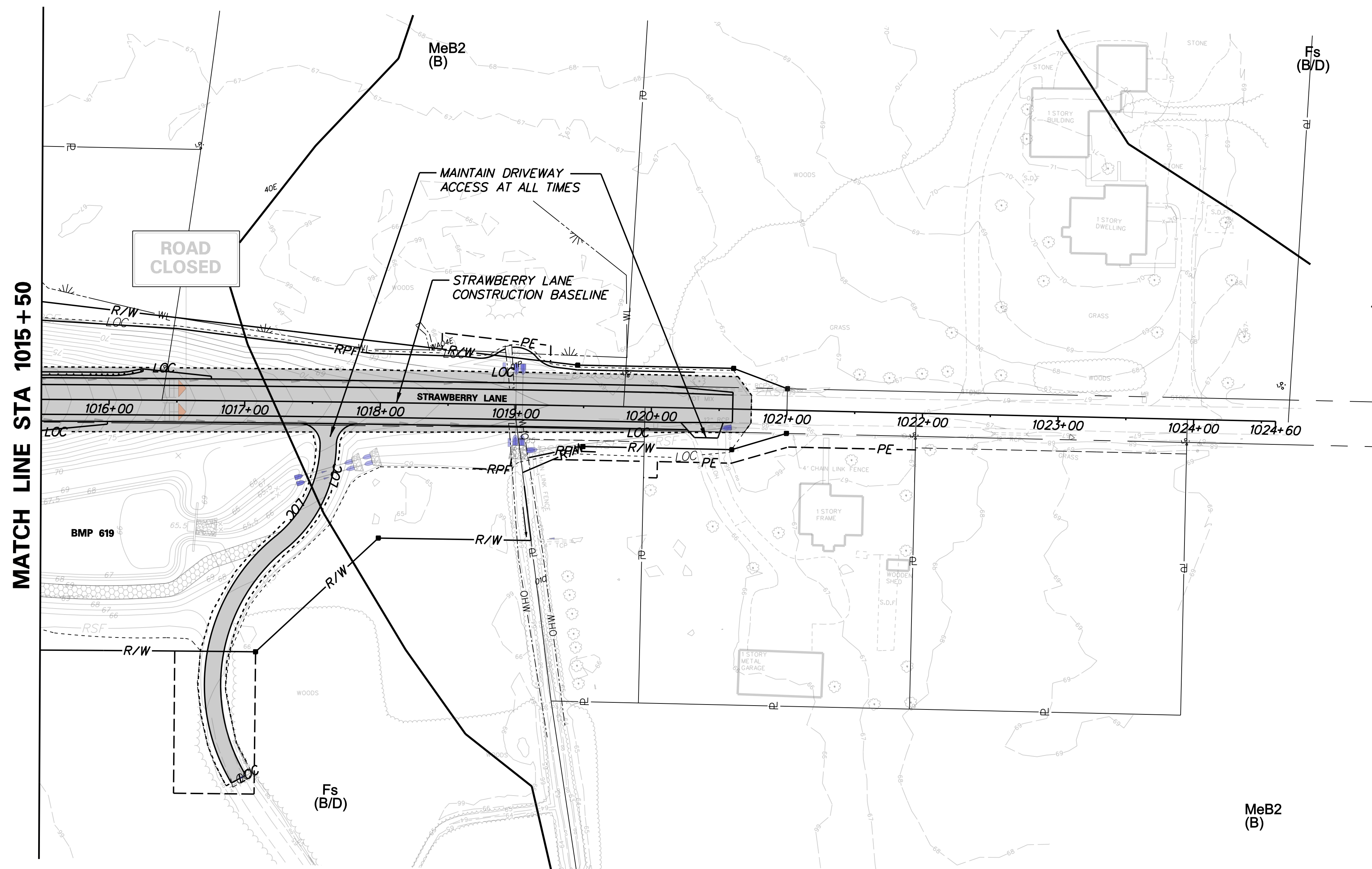

**CONSTRUCTION PHASING,  
M.O.T., AND EROSION  
CONTROL PLAN - PHASE 2B**

SHEET NO.
562
TOTAL SHTS.
850



**CONSTRUCTION PHASING LEGEND**

	WORK AREA THIS PHASE
	TEMPORARY CONSTRUCTION
	TEMPORARY PAVEMENT MARKING ARROW



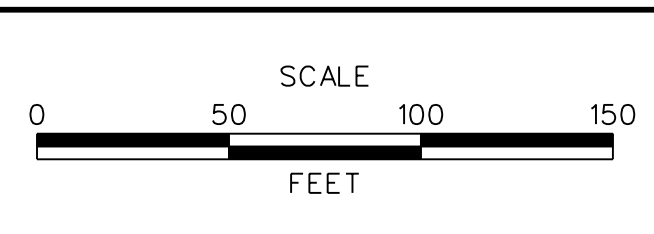
J:\2008 PROJECTS\E3\34801\700CADD\750AET\1MOT\PHASE\_2B\CS\_301AET\_099.DGN

SEE DP-01 FOR STRAWBERRY LANE DETOUR

CS-099



ADDENDUMS / REVISIONS	



**US 301  
MARYLAND STATE LINE  
TO LEVELS ROAD**


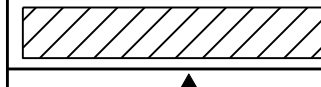

CONTRACT	BRIDGE NO.
T200811301	
COUNTY	DESIGNED BY: MFM
NEW CASTLE	CHECKED BY: SKH

**CONSTRUCTION PHASING,  
M.O.T., AND EROSION  
CONTROL PLAN - PHASE 2B**

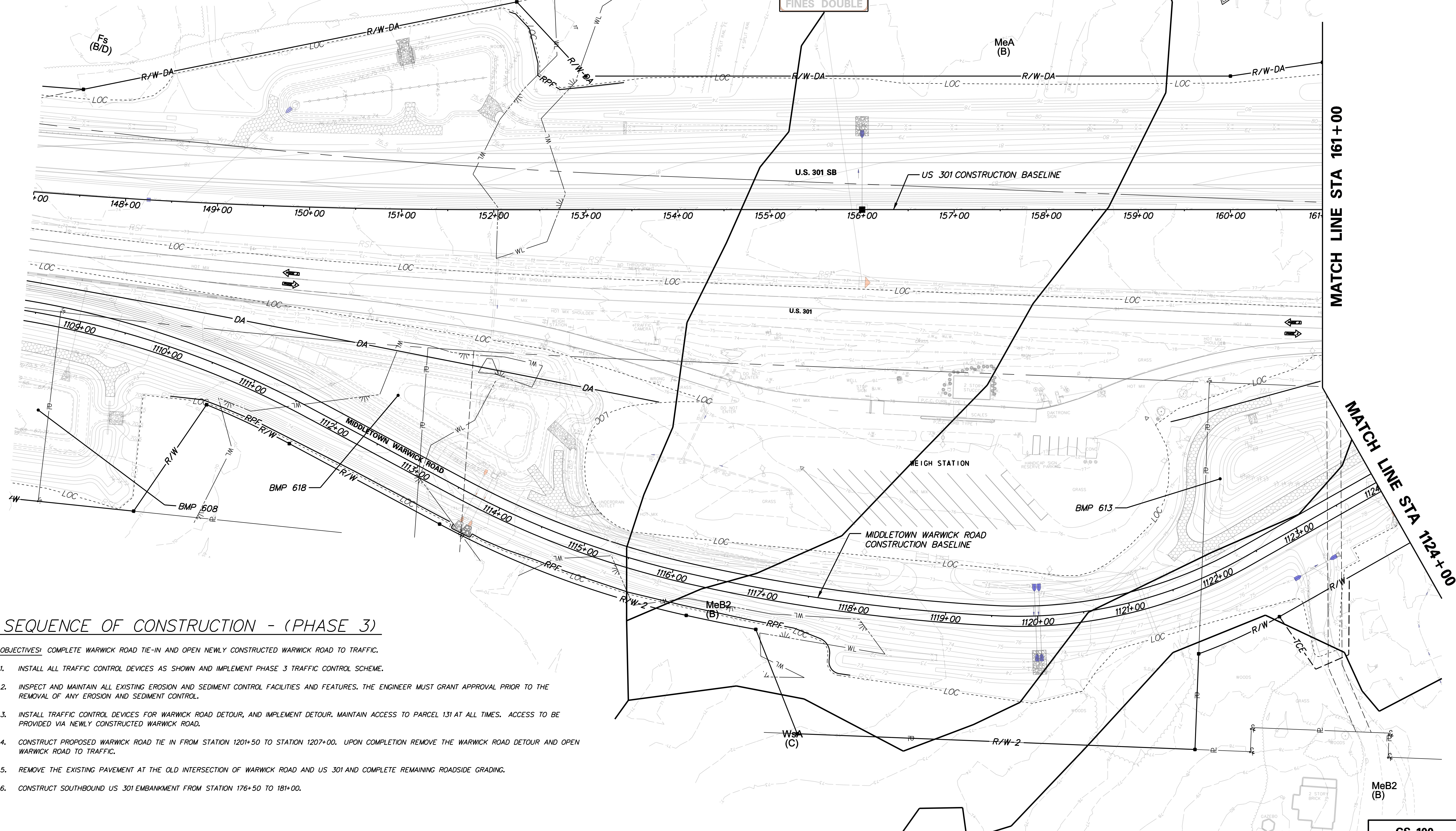
SHEET NO.
563
TOTAL SHTS.
850



**CONSTRUCTION PHASING LEGEND**

	WORK AREA THIS PHASE
	TEMPORARY CONSTRUCTION
	TEMPORARY PAVEMENT MARKING ARROW

**WARNING**  
 WORK AREA  
 SPEED LIMIT  
 AHEAD  
 FINES DOUBLE



**SEQUENCE OF CONSTRUCTION - (PHASE 3)**

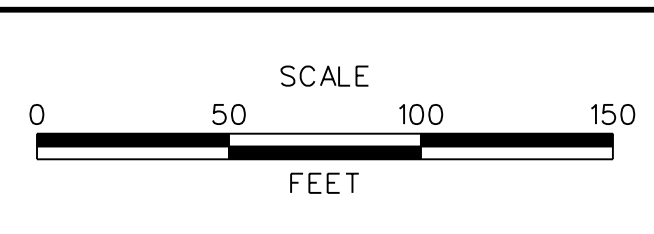
OBJECTIVES: COMPLETE WARWICK ROAD TIE-IN AND OPEN NEWLY CONSTRUCTED WARWICK ROAD TO TRAFFIC.

1. INSTALL ALL TRAFFIC CONTROL DEVICES AS SHOWN AND IMPLEMENT PHASE 3 TRAFFIC CONTROL SCHEME.
2. INSPECT AND MAINTAIN ALL EXISTING EROSION AND SEDIMENT CONTROL FACILITIES AND FEATURES. THE ENGINEER MUST GRANT APPROVAL PRIOR TO THE REMOVAL OF ANY EROSION AND SEDIMENT CONTROL.
3. INSTALL TRAFFIC CONTROL DEVICES FOR WARWICK ROAD DETOUR, AND IMPLEMENT DETOUR. MAINTAIN ACCESS TO PARCEL 131 AT ALL TIMES. ACCESS TO BE PROVIDED VIA NEWLY CONSTRUCTED WARWICK ROAD.
4. CONSTRUCT PROPOSED WARWICK ROAD TIE IN FROM STATION 1201+50 TO STATION 1207+00. UPON COMPLETION REMOVE THE WARWICK ROAD DETOUR AND OPEN WARWICK ROAD TO TRAFFIC.
5. REMOVE THE EXISTING PAVEMENT AT THE OLD INTERSECTION OF WARWICK ROAD AND US 301 AND COMPLETE REMAINING ROADSIDE GRADING.
6. CONSTRUCT SOUTHBOUND US 301 EMBANKMENT FROM STATION 176+50 TO 181+00.

J:\2008 PROJECTS\E3X34801\700CADD\750AET\1001\PHASE\_3\CS\_301AET\_100.DGN

**DELAWARE**  
 DEPARTMENT OF TRANSPORTATION

ADDENDUMS / REVISIONS	




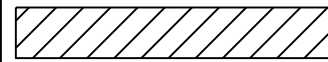

**US 301**  
**MARYLAND STATE LINE**  
**TO LEVELS ROAD**

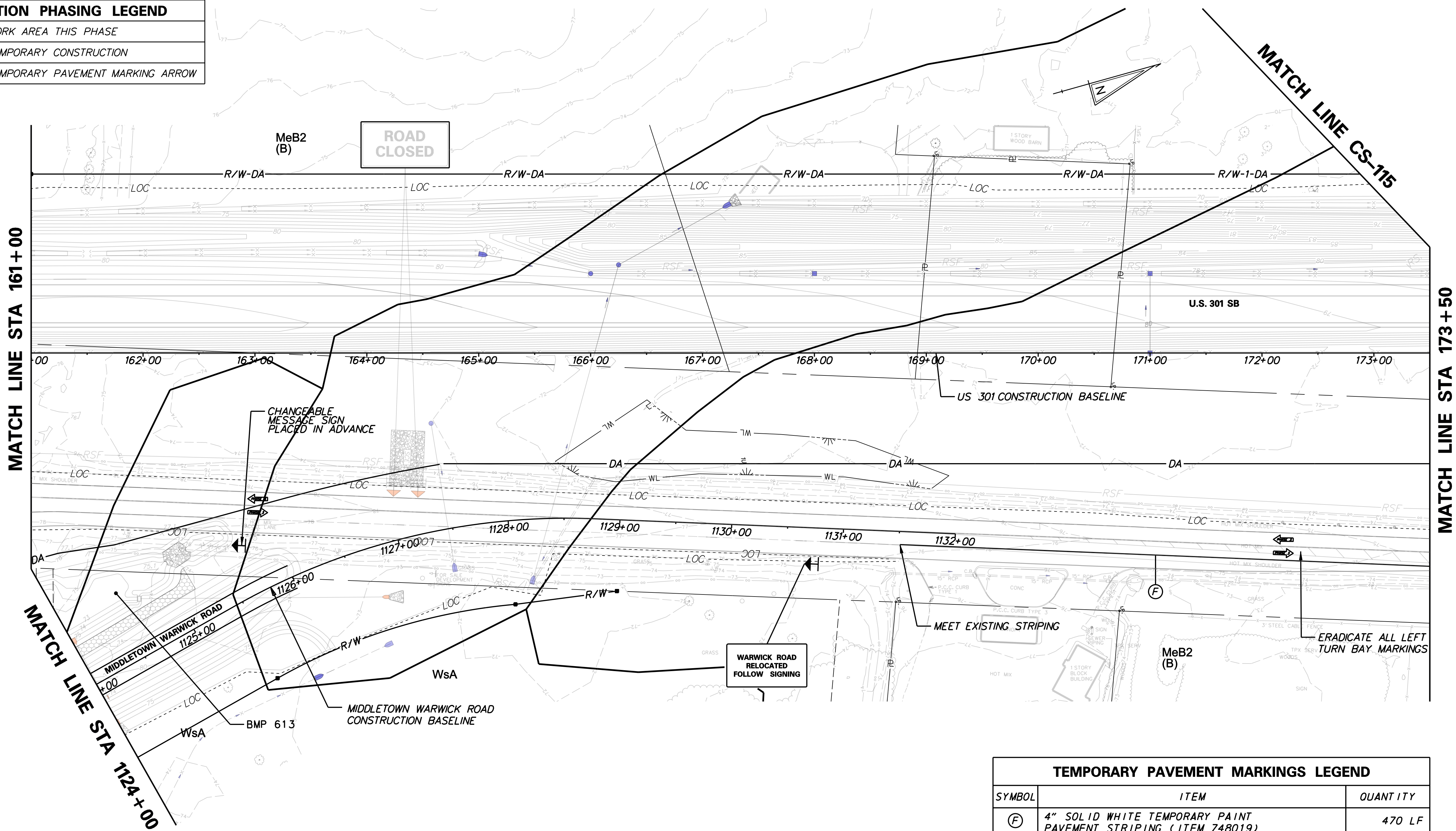
CONTRACT T200811301	BRIDGE NO.
COUNTY NEW CASTLE	DESIGNED BY: MFM
	CHECKED BY: SKH

**CONSTRUCTION PHASING,**  
**M.O.T., AND EROSION**  
**CONTROL PLAN - PHASE 3**

<b>CS-100</b>	SHEET NO. 564
	TOTAL SHTS. 850



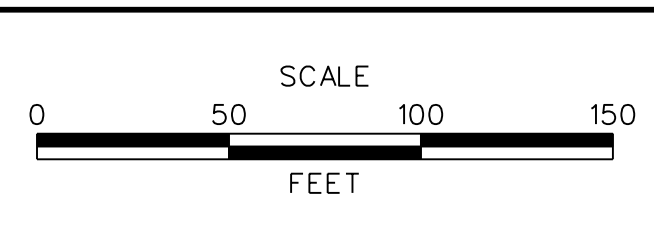
CONSTRUCTION PHASING LEGEND	
	WORK AREA THIS PHASE
	TEMPORARY CONSTRUCTION
	TEMPORARY PAVEMENT MARKING ARROW



TEMPORARY PAVEMENT MARKINGS LEGEND		
SYMBOL	ITEM	QUANTITY
(F)	4" SOLID WHITE TEMPORARY PAINT PAVEMENT STRIPING (ITEM 748019)	470 LF

J:\2008 PROJECTS\E3\34801\700CADD\750AET\1MOT\PHASE\_3\CS\_301AET\_101.DGN

ADDENDUMS / REVISIONS	

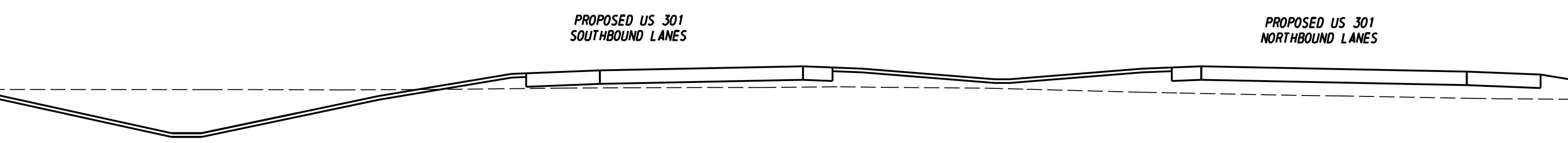
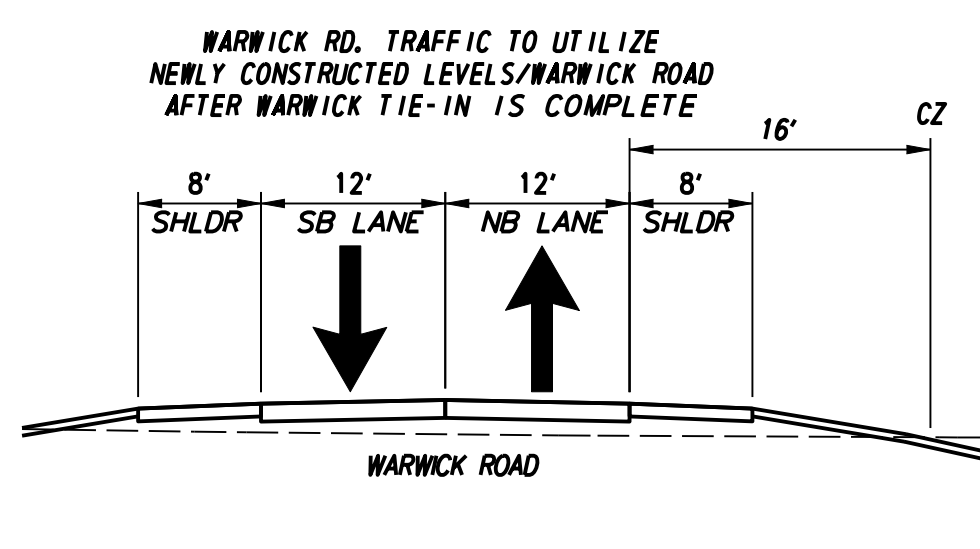
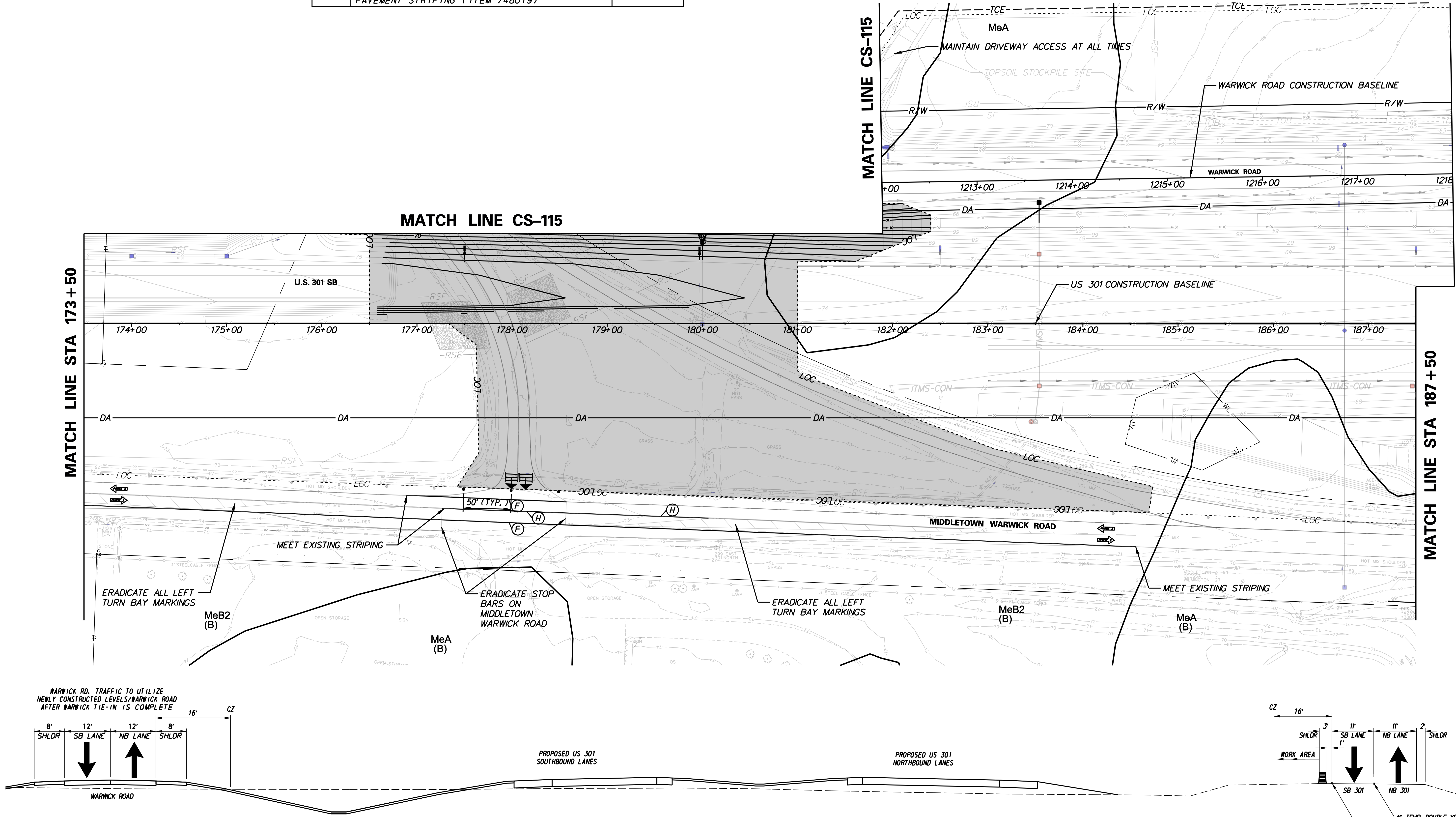
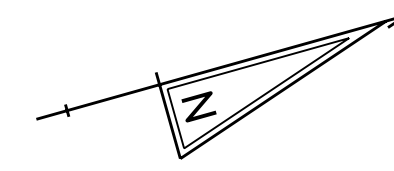


CONTRACT T200811301	BRIDGE NO.
COUNTY NEW CASTLE	DESIGNED BY: MFM
	CHECKED BY: SKH



CONSTRUCTION PHASING LEGEND	
	WORK AREA THIS PHASE
	TEMPORARY CONSTRUCTION
	TEMPORARY PAVEMENT MARKING ARROW

TEMPORARY PAVEMENT MARKINGS LEGEND		
SYMBOL	ITEM	QUANTITY
(F)	4" SOLID WHITE TEMPORARY PAVEMENT STRIPING (ITEM 748019)	1268 LF
(H)	4" SOLID DOUBLE YELLOW TEMPORARY PAVEMENT STRIPING (ITEM 748019)	560 LF



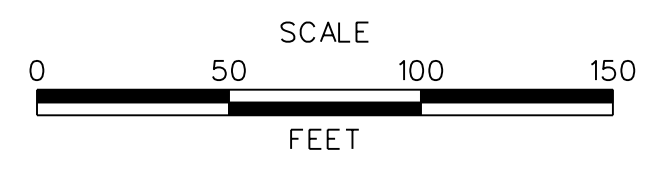
TEMPORARY TRAFFIC PATTERN  
WARWICK INTERSECTION

SEE DP-03 FOR WARWICK ROAD DETOUR

CS-102



ADDENDUMS / REVISIONS	



US 301  
MARYLAND STATE LINE  
TO LEVELS ROAD




CONTRACT T200811301	BRIDGE NO.
COUNTY NEW CASTLE	DESIGNED BY: MFM
	CHECKED BY: SKH

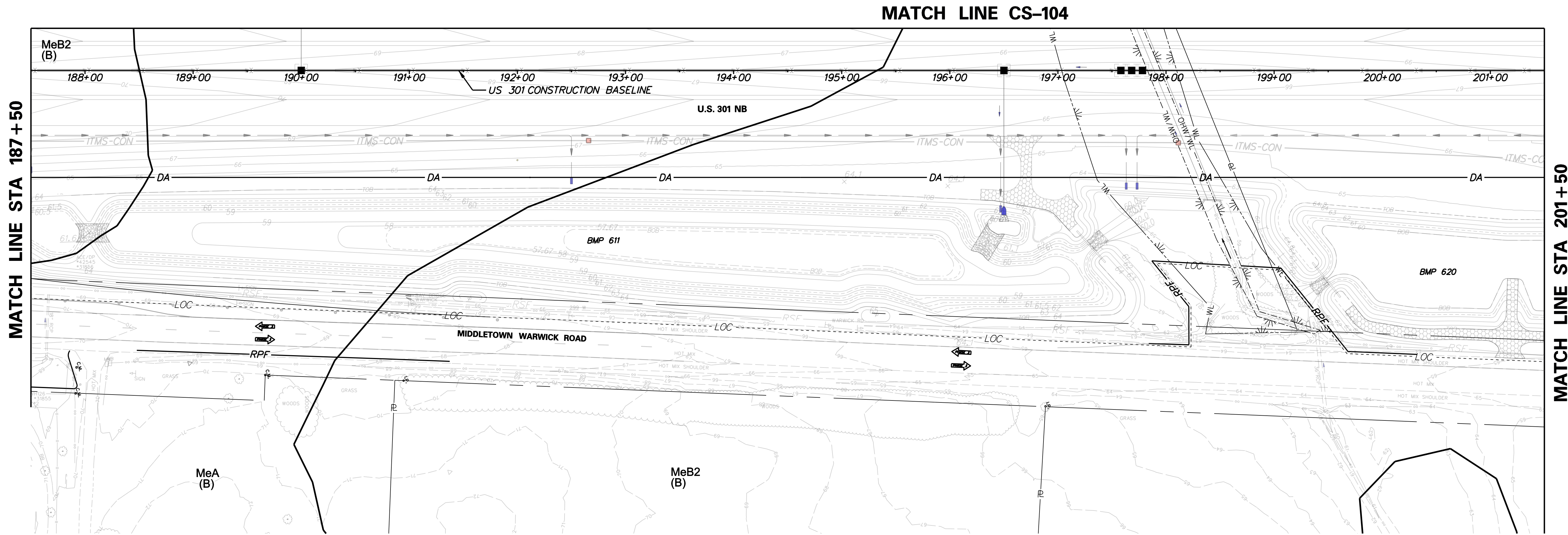
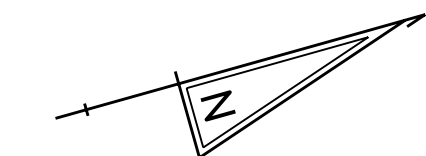
CONSTRUCTION PHASING,  
M.O.T., AND EROSION  
CONTROL PLAN - PHASE 3

SHEET NO. 566
TOTAL SHTS. 850

J:\2008 PROJECTS\E3X34801\700CADD\750AET\MOT\PHASE 3\CS\_301AET\_102.DGN



CONSTRUCTION PHASING LEGEND	
	WORK AREA THIS PHASE
	TEMPORARY CONSTRUCTION
	TEMPORARY PAVEMENT MARKING ARROW

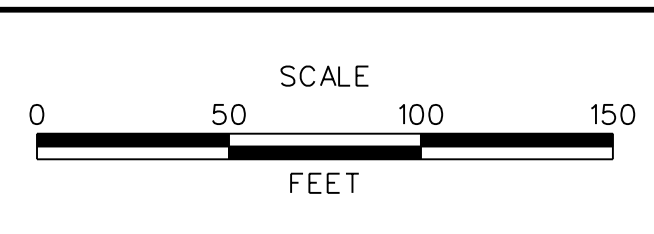


J:\2008 PROJECTS\E3\34801\700CADD\750AET\1MOT\PHASE\_3\CS\_301AET\_103.DGN



**DELAWARE**  
DEPARTMENT OF TRANSPORTATION

ADDENDUMS / REVISIONS	



**US 301**  
**MARYLAND STATE LINE**  
**TO LEVELS ROAD**


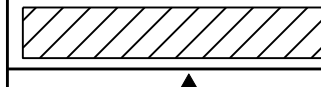

CONTRACT	BRIDGE NO.
T200811301	
COUNTY	DESIGNED BY: MFM
NEW CASTLE	CHECKED BY: SKH

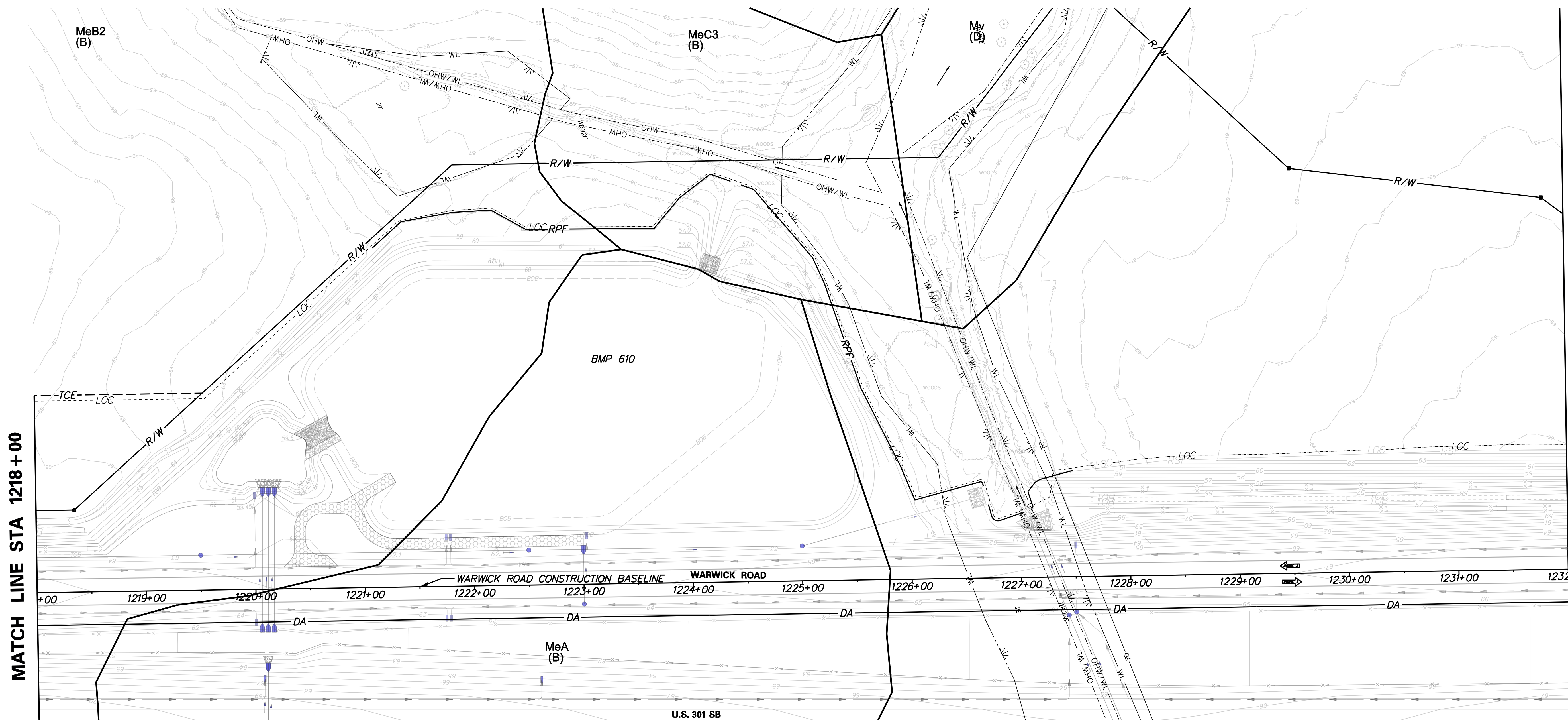
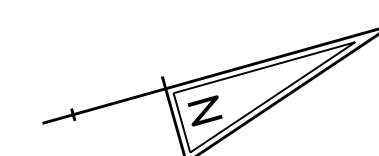
**CONSTRUCTION PHASING,**  
**M.O.T., AND EROSION**  
**CONTROL PLAN - PHASE 3**

<b>CS-103</b>
SHEET NO. 567
TOTAL SHTS. 850



**CONSTRUCTION PHASING LEGEND**

	WORK AREA THIS PHASE
	TEMPORARY CONSTRUCTION
	TEMPORARY PAVEMENT MARKING ARROW



MATCH LINE STA 1218 + 00

MATCH LINE STA 1232 + 00

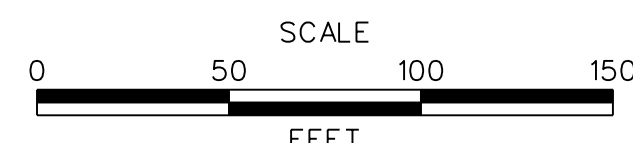
MATCH LINE CS-103

J:\2008 PROJECTS\E3X34801\700CADD\750AET\1MOT\PHASE\_3\CS\_301AET\_104.DGN



**DELAWARE  
DEPARTMENT OF TRANSPORTATION**

ADDENDUMS / REVISIONS



**US 301  
MARYLAND STATE LINE  
TO LEVELS ROAD**


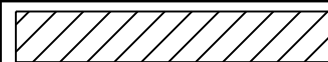

CONTRACT	BRIDGE NO.
T200811301	
COUNTY	DESIGNED BY: MFM
NEW CASTLE	CHECKED BY: SKH

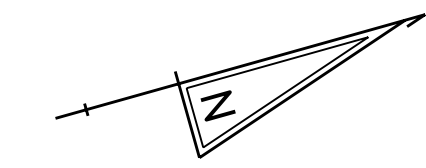
**CONSTRUCTION PHASING,  
M.O.T., AND EROSION  
CONTROL PLAN - PHASE 3**

**CS-104**

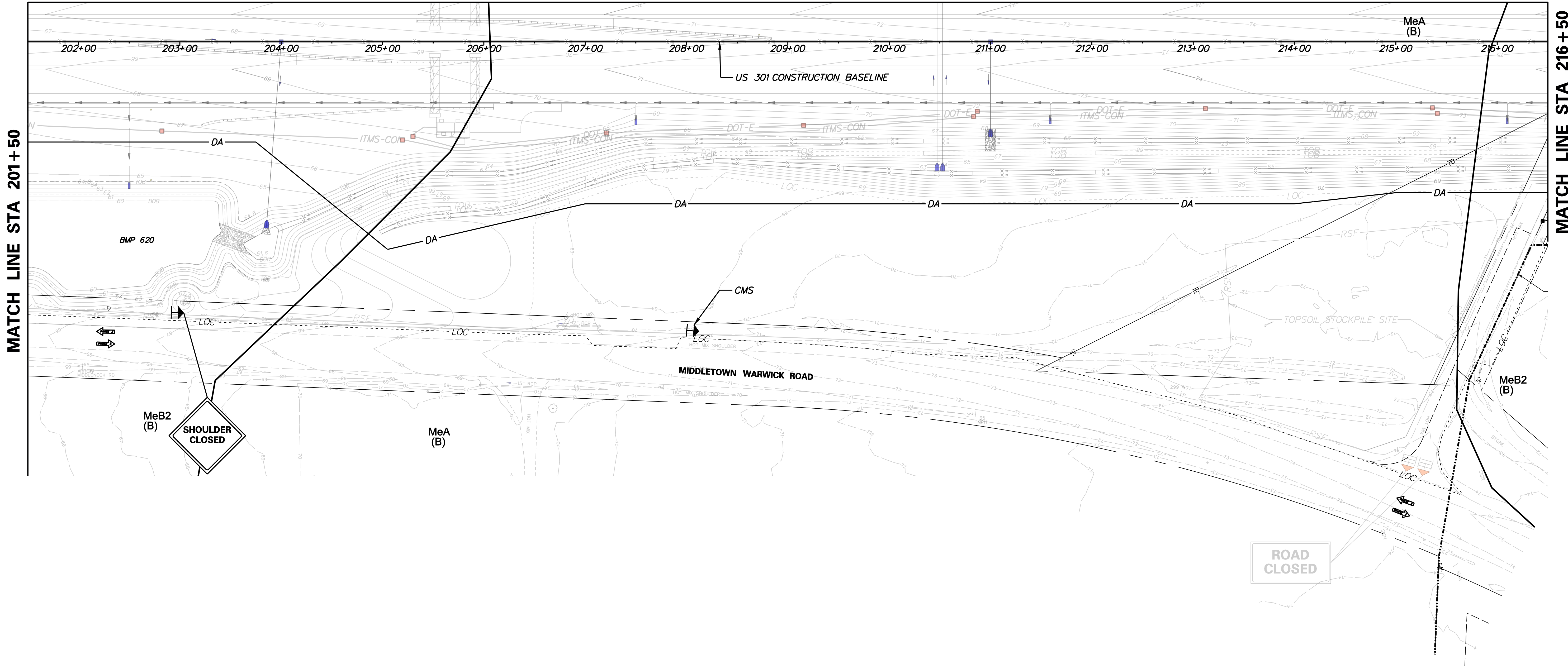
SHEET NO.
568
TOTAL SHTS.
850



CONSTRUCTION PHASING LEGEND	
	WORK AREA THIS PHASE
	TEMPORARY CONSTRUCTION
	TEMPORARY PAVEMENT MARKING ARROW



MATCH LINE CS-106



MATCH LINE STA 201+50

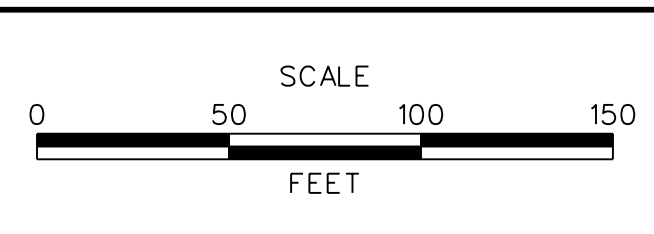
MATCH LINE STA 216+50

J:\2008 PROJECTS\E3X34801\700CADD\750AET\1MOT\PHASE\_3\CS\_301AET\_105.DGN



**DELAWARE**  
DEPARTMENT OF TRANSPORTATION

ADDENDUMS / REVISIONS	



**US 301**  
**MARYLAND STATE LINE**  
**TO LEVELS ROAD**


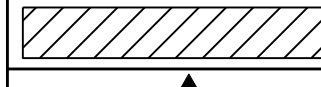

CONTRACT	BRIDGE NO.
T200811301	
COUNTY	DESIGNED BY: MFM
NEW CASTLE	CHECKED BY: SKH

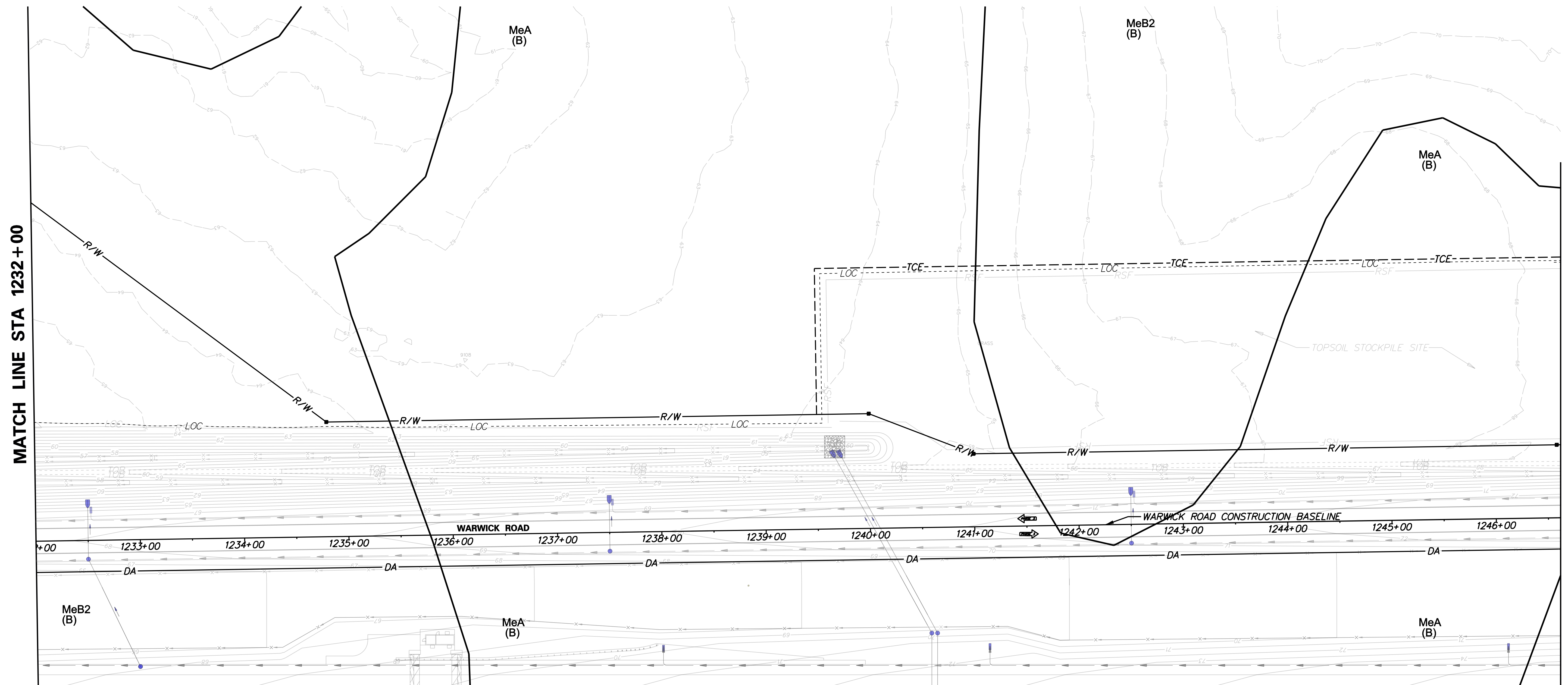

**CONSTRUCTION PHASING,**  
**M.O.T., AND EROSION**  
**CONTROL PLAN - PHASE 3**

<b>CS-105</b>	SHEET NO.
	569
	TOTAL SHTS.
	850



**CONSTRUCTION PHASING LEGEND**

	WORK AREA THIS PHASE
	TEMPORARY CONSTRUCTION
	TEMPORARY PAVEMENT MARKING ARROW



MATCH LINE STA 1232+00

MATCH LINE STA 1246+50

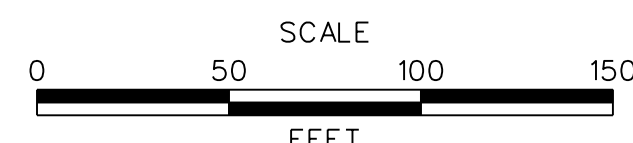
MATCH LINE CS-105

J:\2008 PROJECTS\E3X34801\700CADD\750AET\MOT\PHASE\_3\CS\_301AET\_106.DGN



**DELAWARE  
DEPARTMENT OF TRANSPORTATION**

ADDENDUMS / REVISIONS

**US 301  
MARYLAND STATE LINE  
TO LEVELS ROAD**

CONTRACT T200811301	BRIDGE NO.
COUNTY NEW CASTLE	DESIGNED BY: MFM
	CHECKED BY: SKH


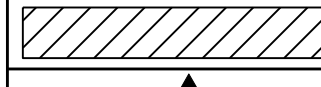

**CONSTRUCTION PHASING,  
M.O.T., AND EROSION  
CONTROL PLAN - PHASE 3**

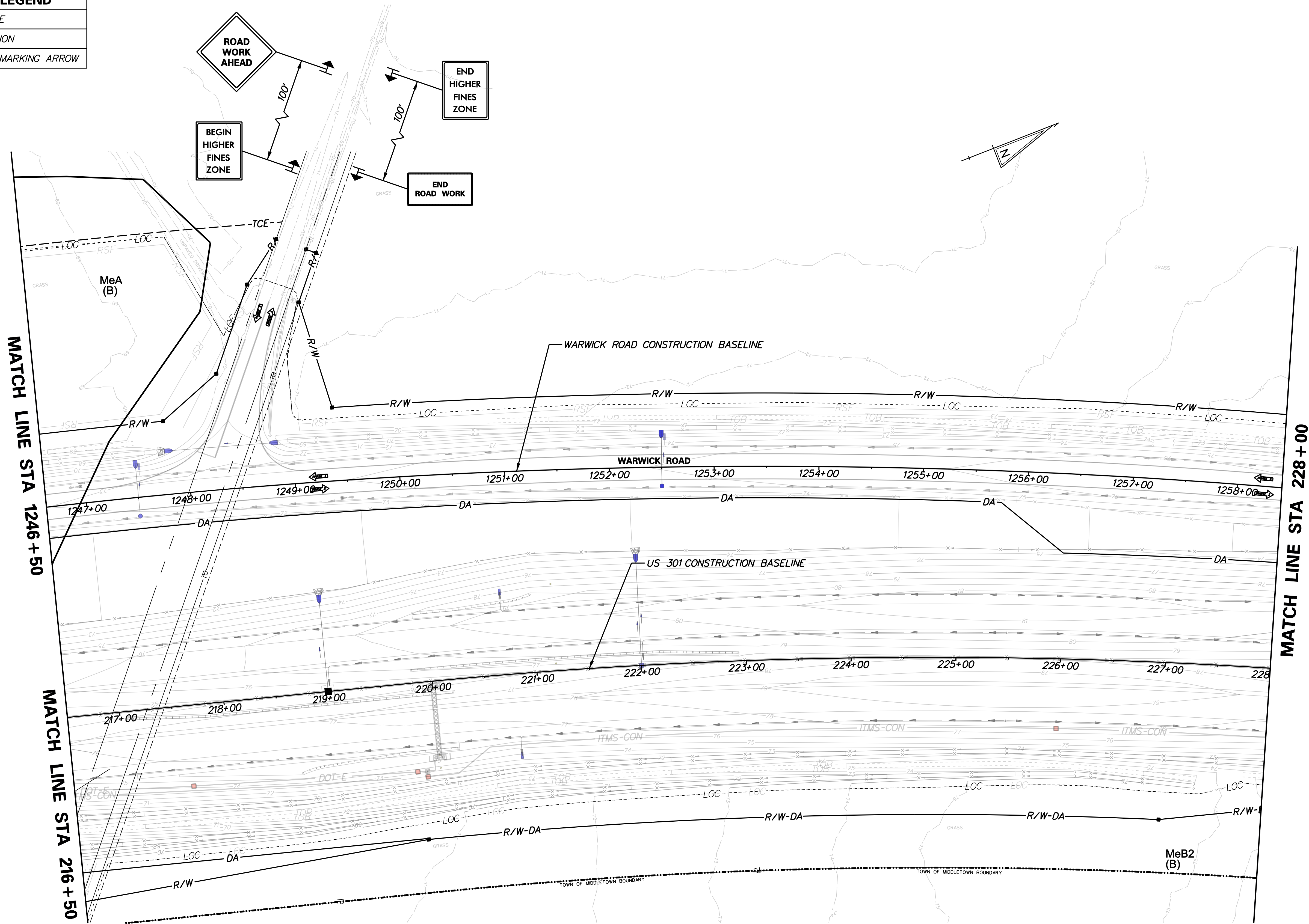
**CS-106**

SHEET NO. 570
TOTAL SHTS. 850



**CONSTRUCTION PHASING LEGEND**

	WORK AREA THIS PHASE
	TEMPORARY CONSTRUCTION
	TEMPORARY PAVEMENT MARKING ARROW



J:\2008 PROJECTS\E3\34801\700CADD\750AET\1MOT\PHASE\_3\CS\_301AET\_107.DGN

**CS-107**



ADDENDUMS / REVISIONS	



**US 301  
MARYLAND STATE LINE  
TO LEVELS ROAD**


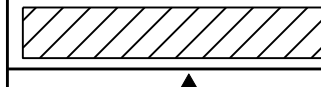

CONTRACT T200811301	BRIDGE NO.
COUNTY NEW CASTLE	DESIGNED BY: MFM
	CHECKED BY: SKH

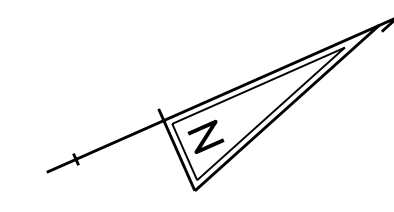
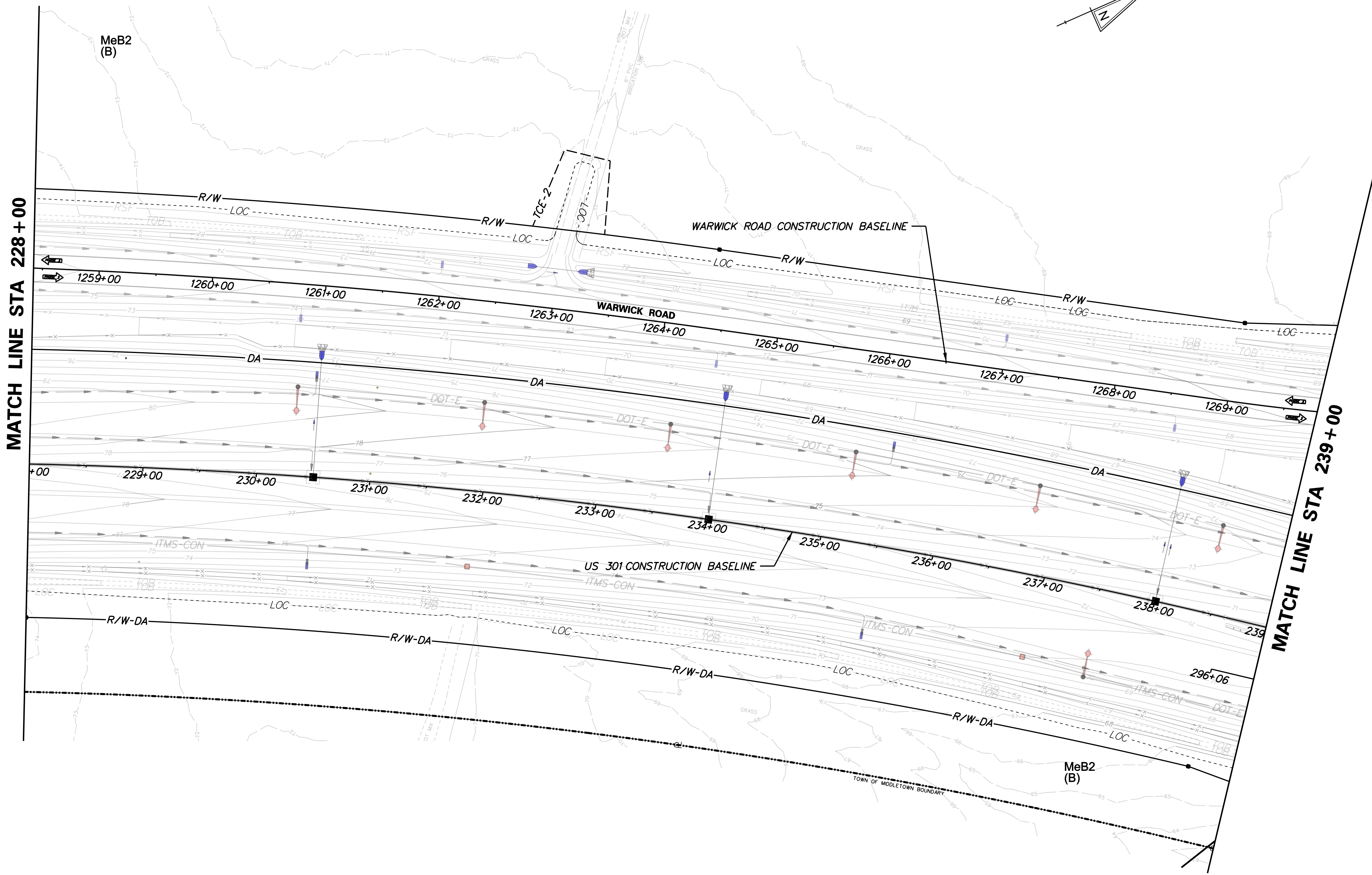
**CONSTRUCTION PHASING,  
M.O.T., AND EROSION  
CONTROL PLAN - PHASE 3**

SHEET NO. 571
TOTAL SHTS. 850



**CONSTRUCTION PHASING LEGEND**

	WORK AREA THIS PHASE
	TEMPORARY CONSTRUCTION
	TEMPORARY PAVEMENT MARKING ARROW

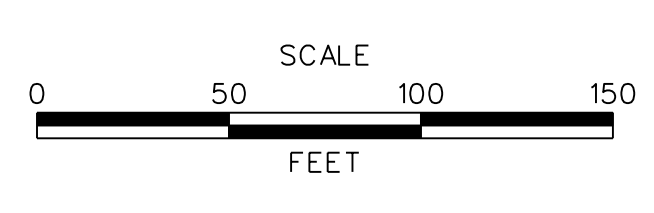


J:\2008 PROJECTS\E3X34801\700CADD\750AET\MOT\PHASE\_3\CS\_301AET\_108.DGN

**CS-108**



ADDENDUMS / REVISIONS	




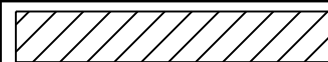

**US 301  
MARYLAND STATE LINE  
TO LEVELS ROAD**

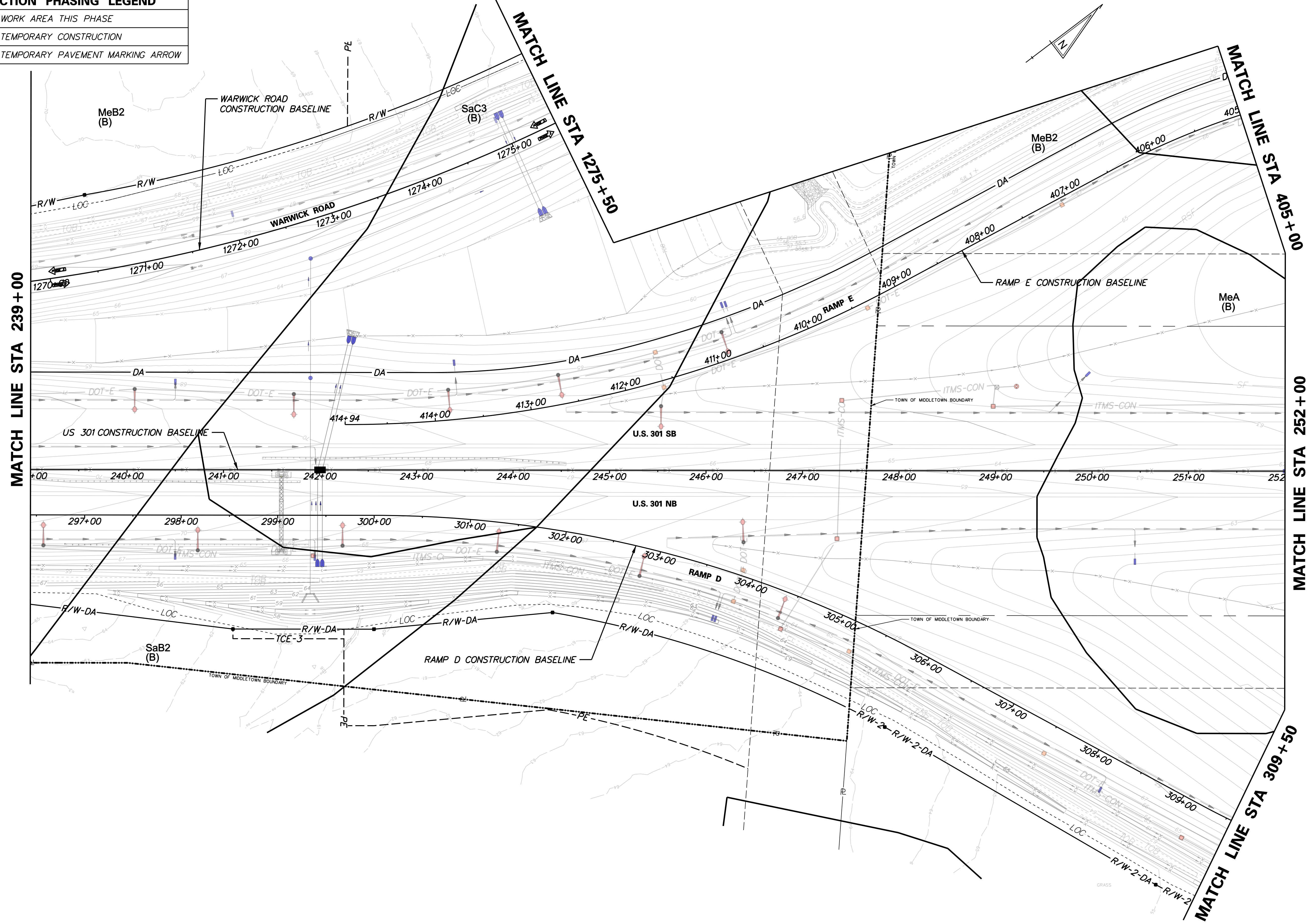
CONTRACT	BRIDGE NO.
T200811301	
COUNTY	DESIGNED BY: MFM
NEW CASTLE	CHECKED BY: SKH

**CONSTRUCTION PHASING,  
M.O.T., AND EROSION  
CONTROL PLAN - PHASE 3**

SHEET NO.
572
TOTAL SHTS.
850



CONSTRUCTION PHASING LEGEND	
	WORK AREA THIS PHASE
	TEMPORARY CONSTRUCTION
	TEMPORARY PAVEMENT MARKING ARROW

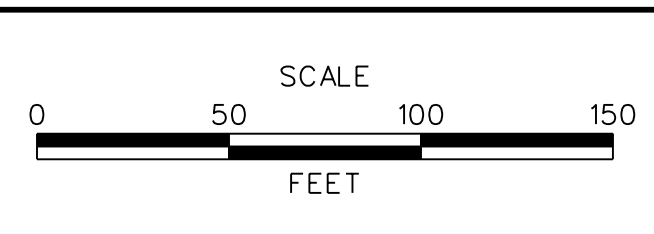


J:\2008 PROJECTS\E3X34801\700CADD\750AET\1MOT\PHASE\_3\CS\_301AET\_109.DGN



**DELAWARE**  
DEPARTMENT OF TRANSPORTATION

ADDENDUMS / REVISIONS



**US 301**  
**MARYLAND STATE LINE**  
**TO LEVELS ROAD**


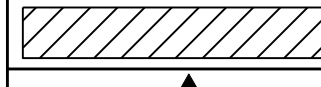

CONTRACT T200811301	BRIDGE NO.
COUNTY NEW CASTLE	DESIGNED BY: MFM
	CHECKED BY: SKH

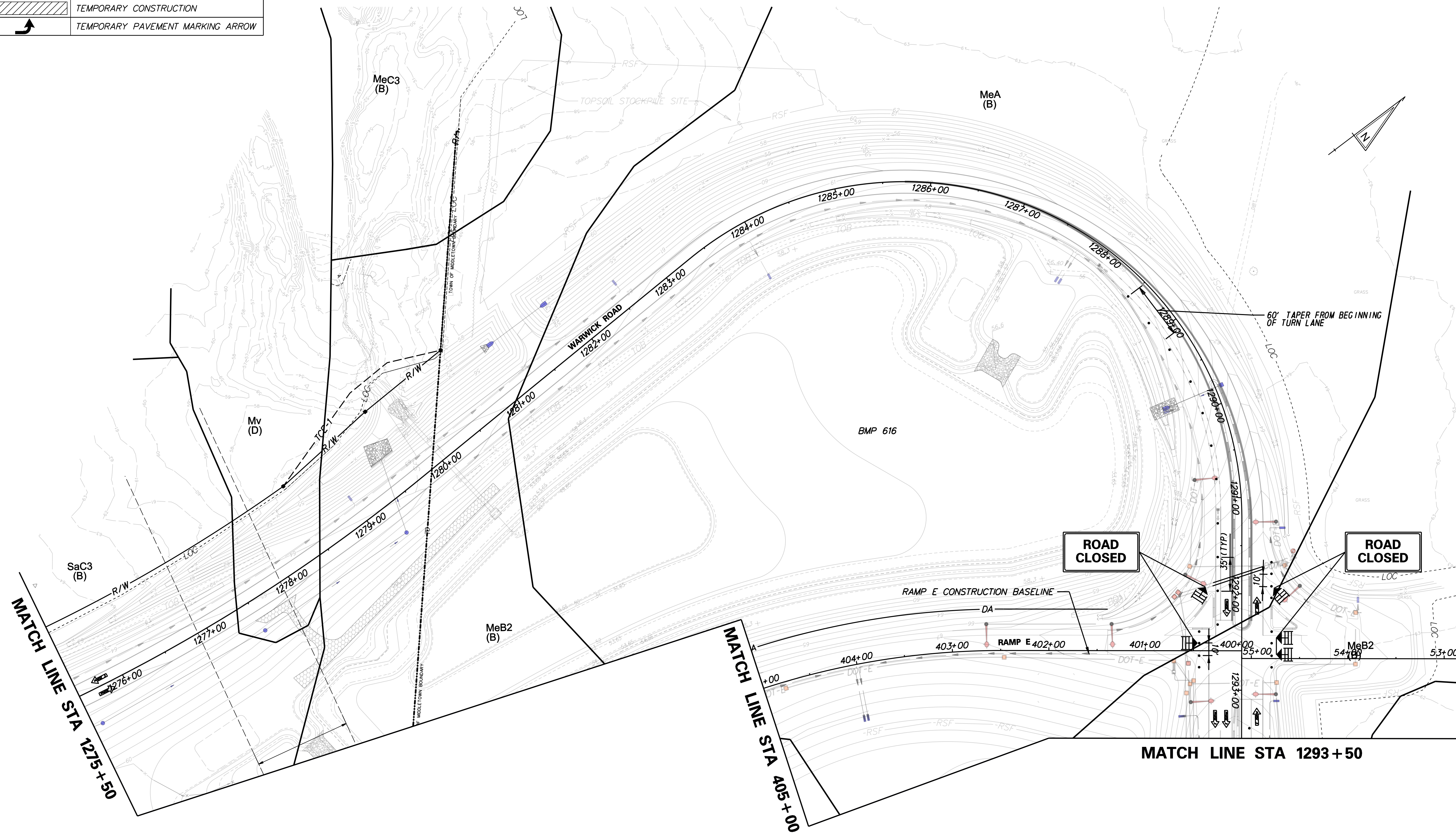
**CONSTRUCTION PHASING,**  
**M.O.T., AND EROSION**  
**CONTROL PLAN - PHASE 3**

<b>CS-109</b>	SHEET NO. 573
	TOTAL SHTS. 850



**CONSTRUCTION PHASING LEGEND**

	WORK AREA THIS PHASE
	TEMPORARY CONSTRUCTION
	TEMPORARY PAVEMENT MARKING ARROW

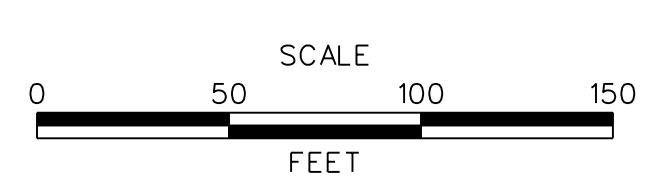


NOTE: ALL MOT ITEMS SHOWN ON THIS SHEET TO REMAIN IN PLACE UPON COMPLETION OF CONTRACT T200811301.

**CS-110**



ADDENDUMS / REVISIONS



**US 301  
MARYLAND STATE LINE  
TO LEVELS ROAD**


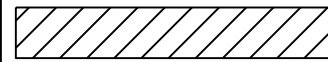

CONTRACT T200811301	BRIDGE NO.
COUNTY NEW CASTLE	DESIGNED BY: MFM
	CHECKED BY: SKH

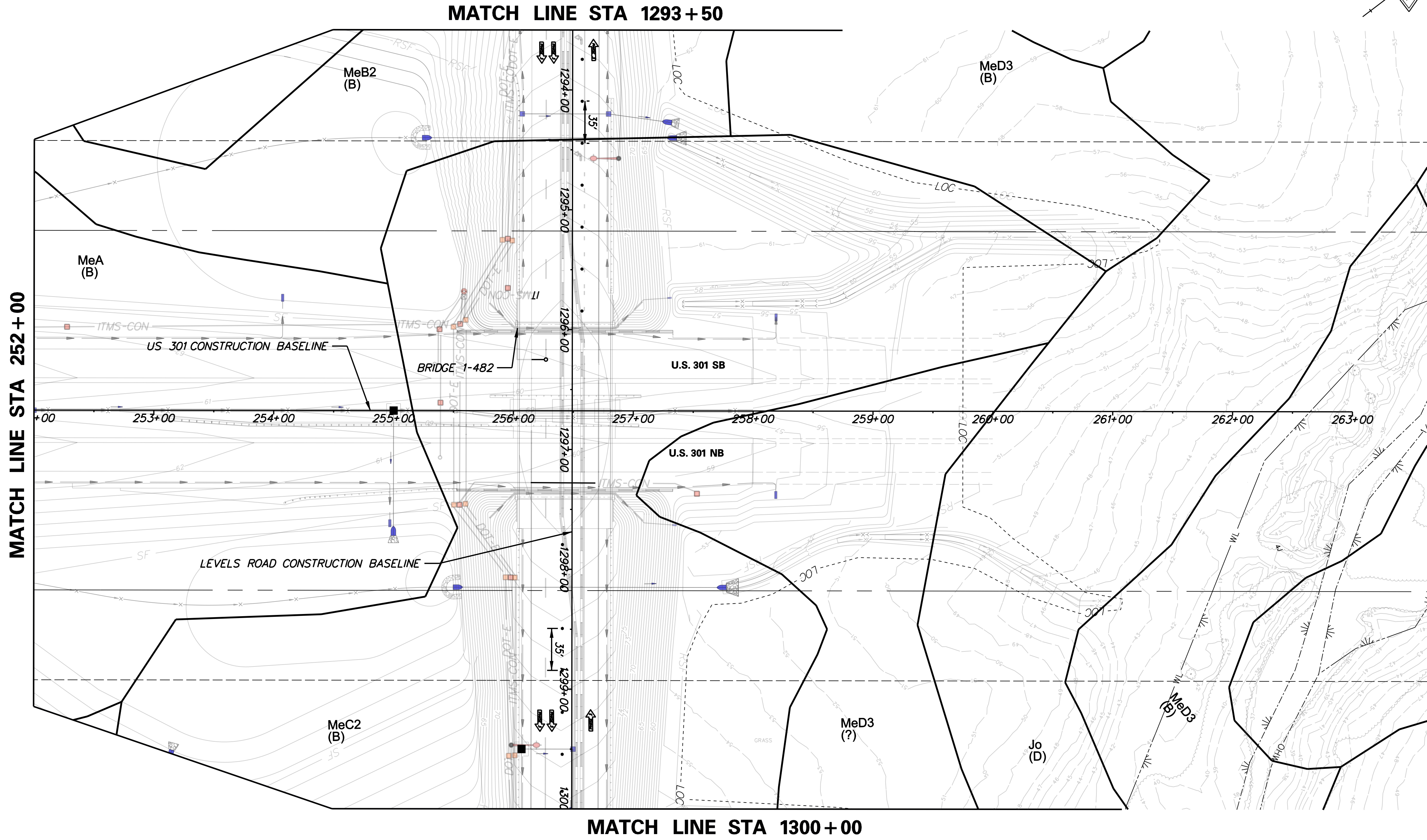
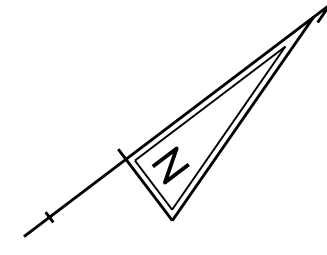
**CONSTRUCTION PHASING,  
M.O.T., AND EROSION  
CONTROL PLAN - PHASE 3**

SHEET NO. 574
TOTAL SHTS. 850


J:\2008 PROJECTS\E3\34801\700CADD\750AET\MOT\PHASE\_3\CS\_301AET\_110.DGN



CONSTRUCTION PHASING LEGEND	
	WORK AREA THIS PHASE
	TEMPORARY CONSTRUCTION
	TEMPORARY PAVEMENT MARKING ARROW

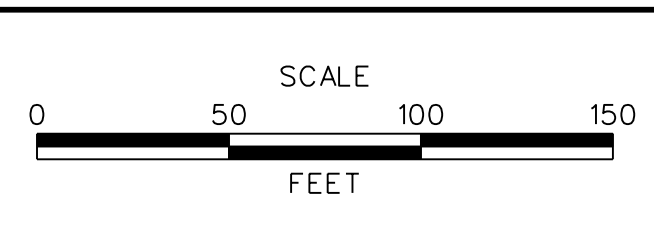


J:\2008 PROJECTS\E3X34801\700CADD\750AET\1MOT\PHASE\_3\CS\_301AET\_111.DGN



**DELAWARE**  
DEPARTMENT OF TRANSPORTATION

ADDENDUMS / REVISIONS	



**US 301**  
**MARYLAND STATE LINE**  
**TO LEVELS ROAD**


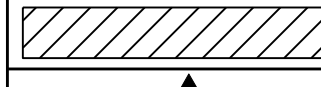

CONTRACT	BRIDGE NO.
T200811301	
COUNTY	DESIGNED BY: MFM
NEW CASTLE	CHECKED BY: SKH

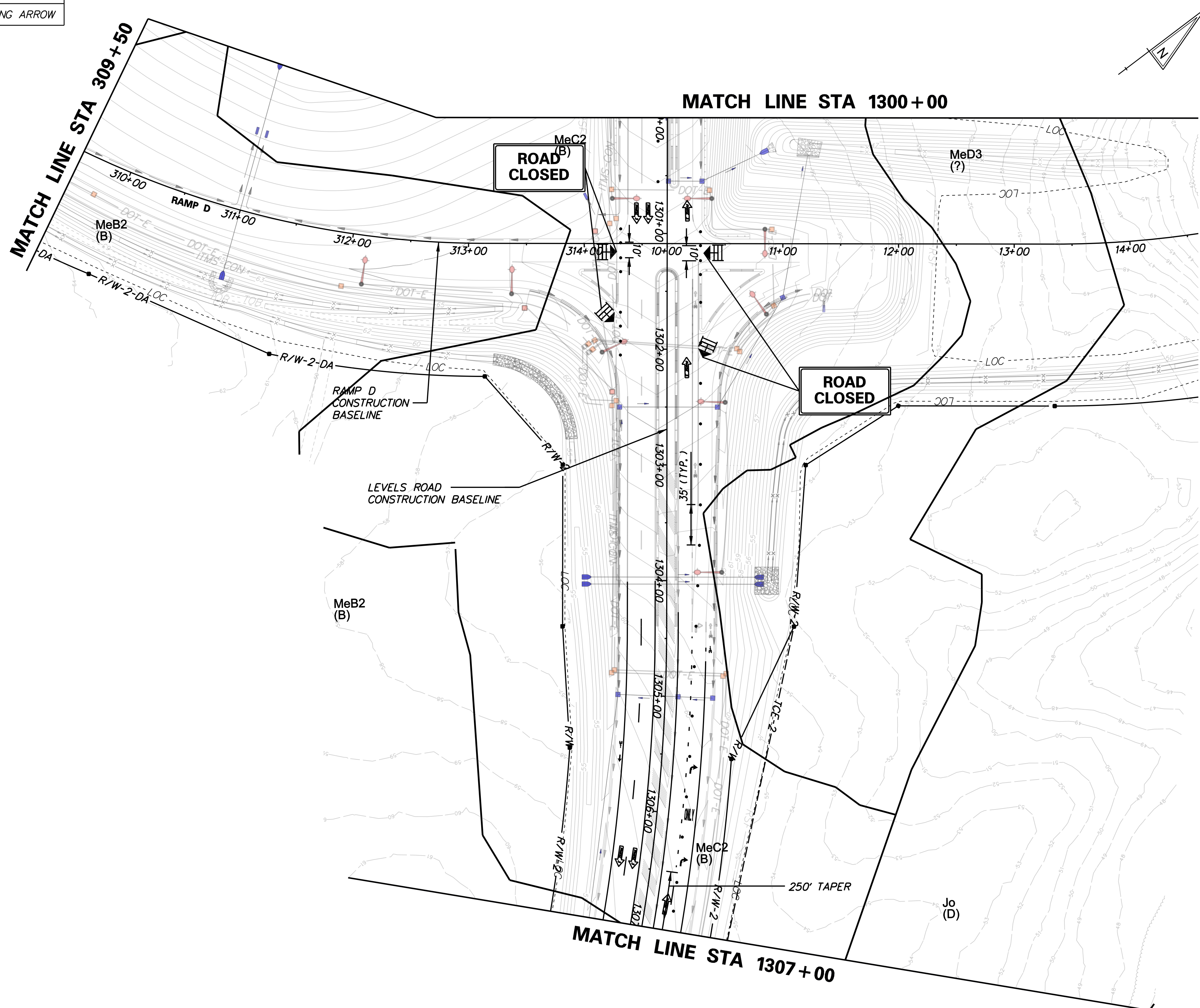
**CONSTRUCTION PHASING,**  
**M.O.T., AND EROSION**  
**CONTROL PLAN - PHASE 3**

<b>CS-111</b>	
SHEET NO.	575
TOTAL SHTS.	850



**CONSTRUCTION PHASING LEGEND**

	WORK AREA THIS PHASE
	TEMPORARY CONSTRUCTION
	TEMPORARY PAVEMENT MARKING ARROW



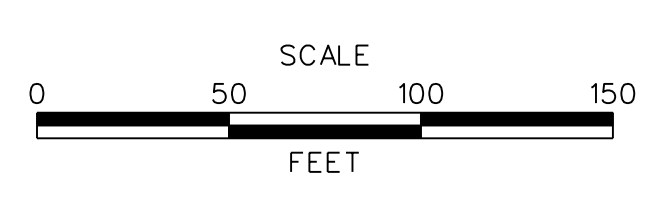
J:\2008 PROJECTS\E3X34801\700CADD\750AET\1M01\PHASE\_3\CS\_301AET\_112.DGN

NOTE: ALL MOT ITEMS SHOWN ON THIS SHEET TO REMAIN IN PLACE UPON COMPLETION OF CONTRACT T200811301.

**CS-112**



ADDENDUMS / REVISIONS	



**US 301  
MARYLAND STATE LINE  
TO LEVELS ROAD**

CONTRACT T200811301	BRIDGE NO.
COUNTY NEW CASTLE	DESIGNED BY: MFM
	CHECKED BY: SKH

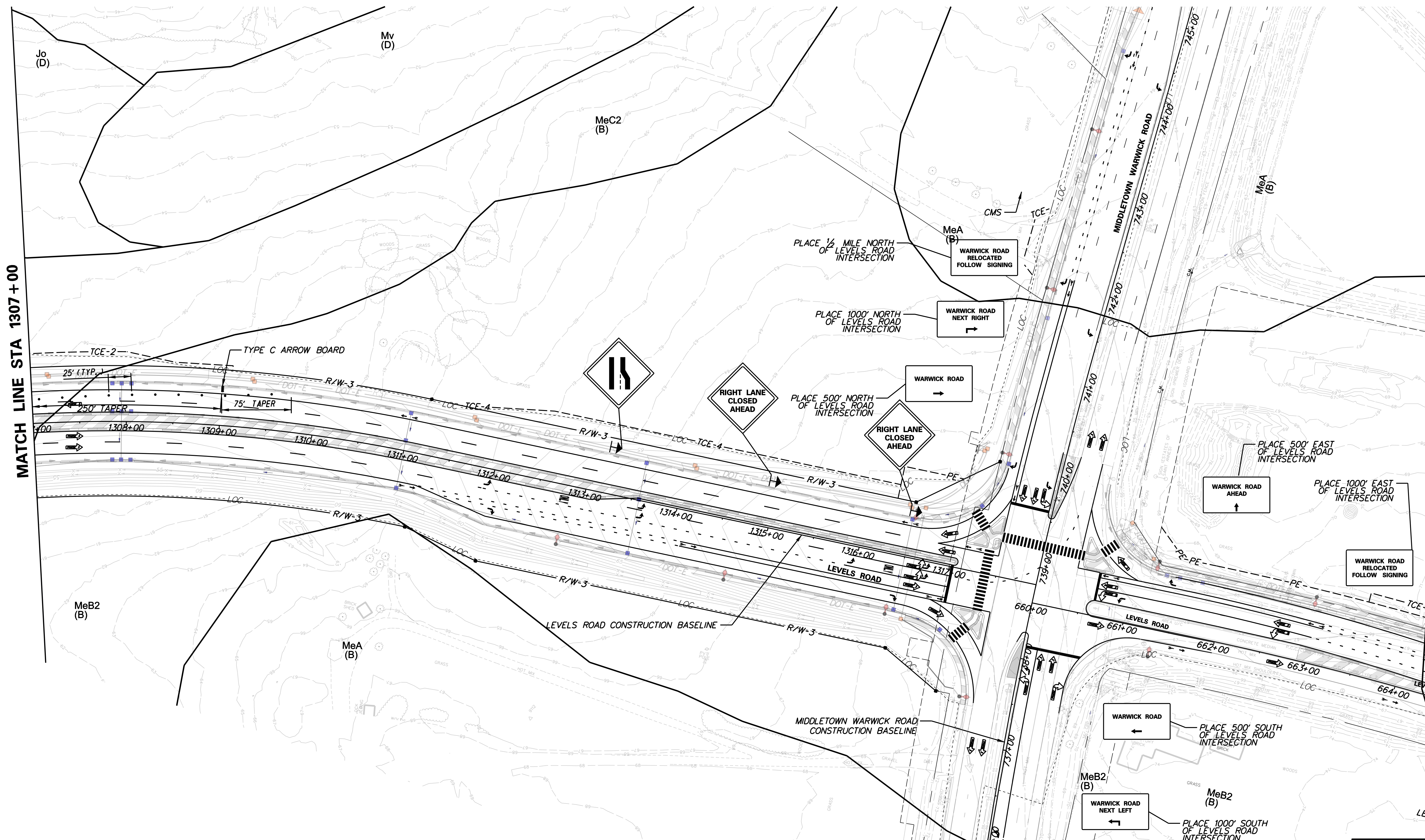
**CONSTRUCTION PHASING,  
M.O.T., AND EROSION  
CONTROL PLAN - PHASE 3**

SHEET NO. 576
TOTAL SHTS. 850



CONSTRUCTION PHASING LEGEND	
	WORK AREA THIS PHASE
	TEMPORARY CONSTRUCTION
	TEMPORARY PAVEMENT MARKING ARROW

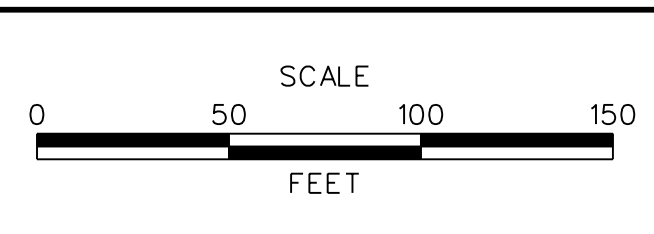
MATCH LINE STA 1307+00



SEE CS-019 FOR SIGN DETAILS



ADDENDUMS / REVISIONS



**US 301**  
**MARYLAND STATE LINE**  
**TO LEVELS ROAD**

CONTRACT T200811301	BRIDGE NO.
COUNTY NEW CASTLE	DESIGNED BY: MFM
	CHECKED BY: SKH




**CONSTRUCTION PHASING,**  
**M.O.T., AND EROSION**  
**CONTROL PLAN - PHASE 3**

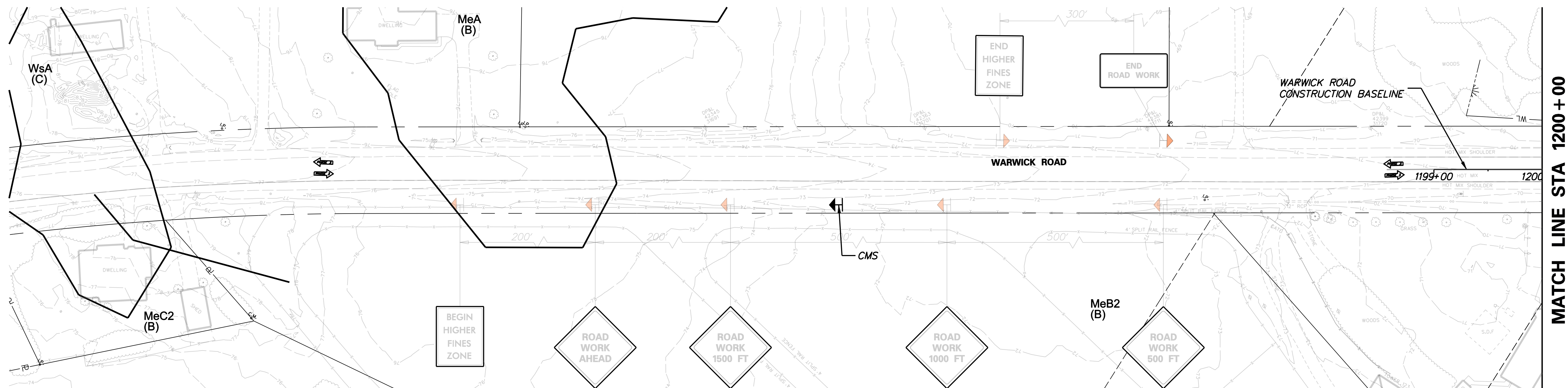
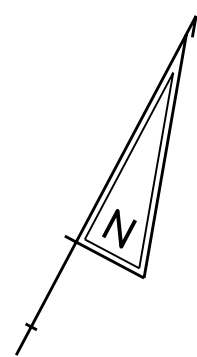
<b>CS-113</b>	SHEET NO. 577
	TOTAL SHTS. 850

J:\2008 PROJECTS\E3X34801\700CADD\750AET\M01\PHASE\_3\CS\_301AET\_113.DGN



**CONSTRUCTION PHASING LEGEND**

	WORK AREA THIS PHASE
	TEMPORARY CONSTRUCTION
	TEMPORARY PAVEMENT MARKING ARROW



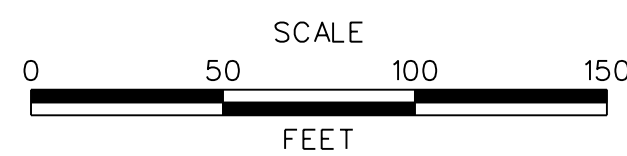
J:\2008 PROJECTS\E3\34801\700CADD\750AET\1MOT\PHASE\_3\CS\_301AET\_114.DGN

**CS-114**



**DELAWARE  
DEPARTMENT OF TRANSPORTATION**

ADDENDUMS / REVISIONS

**US 301  
MARYLAND STATE LINE  
TO LEVELS ROAD**


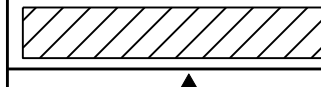

CONTRACT	BRIDGE NO.
T200811301	
COUNTY	DESIGNED BY: MFM
NEW CASTLE	CHECKED BY: SKH

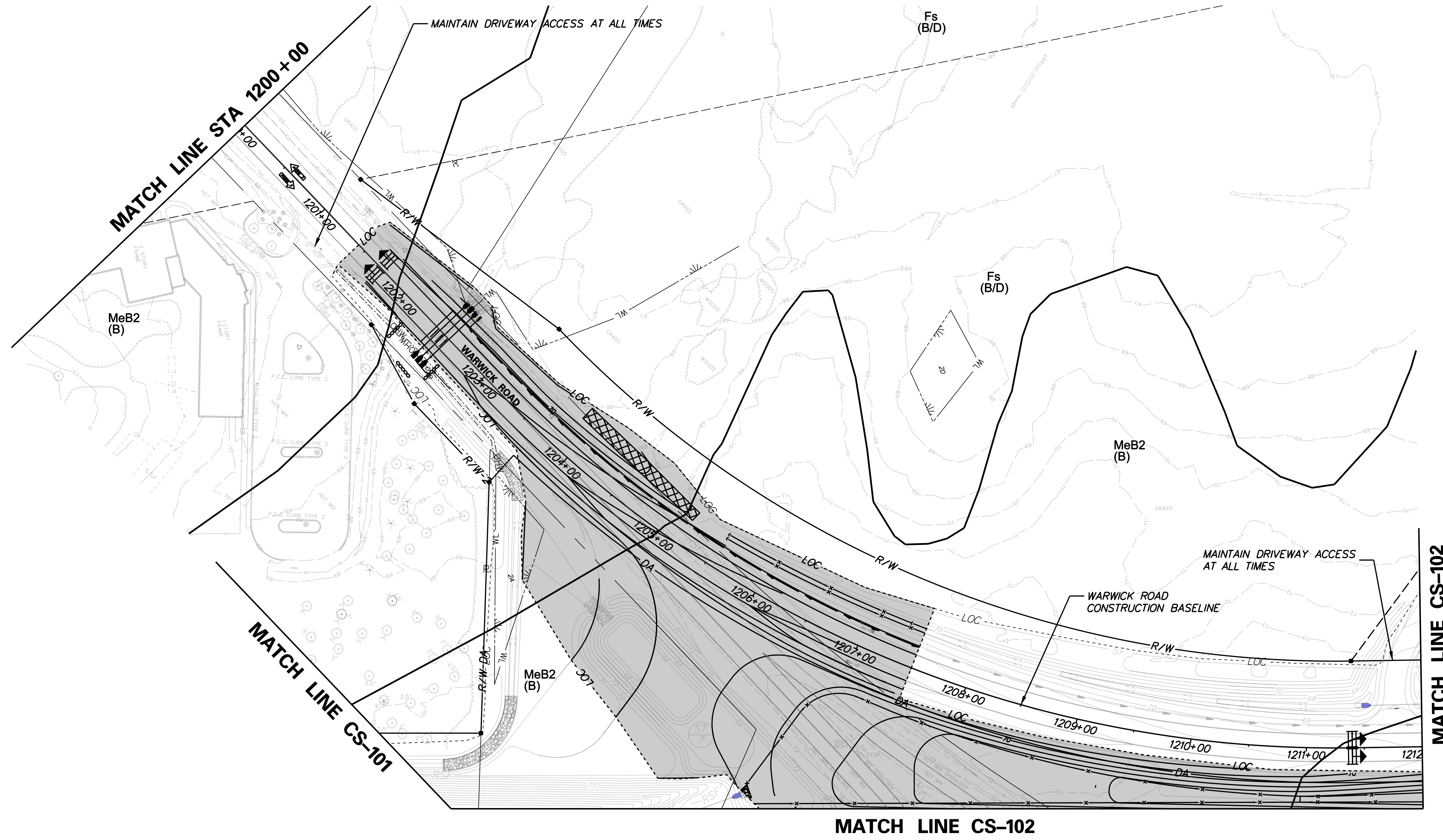
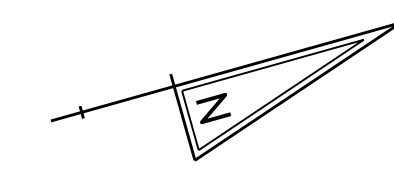
**CONSTRUCTION PHASING,  
M.O.T., AND EROSION  
CONTROL PLAN - PHASE 3**

SHEET NO.
578
TOTAL SHTS.
850



**CONSTRUCTION PHASING LEGEND**

	WORK AREA THIS PHASE
	TEMPORARY CONSTRUCTION
	TEMPORARY PAVEMENT MARKING ARROW



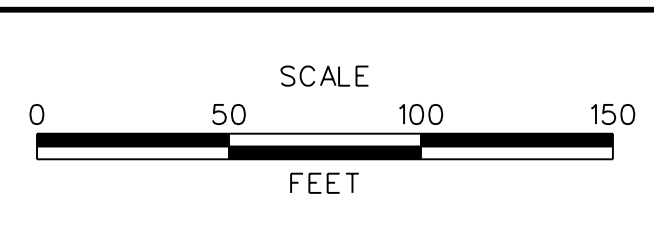
J:\2008 PROJECTS\E3X34801\700CADD\750AET\101\PHASE\_3\CS\_301AET\_115.DGN

SEE DP-03 FOR WARWICK ROAD DETOUR

CS-115



ADDENDUMS / REVISIONS	



**US 301  
MARYLAND STATE LINE  
TO LEVELS ROAD**

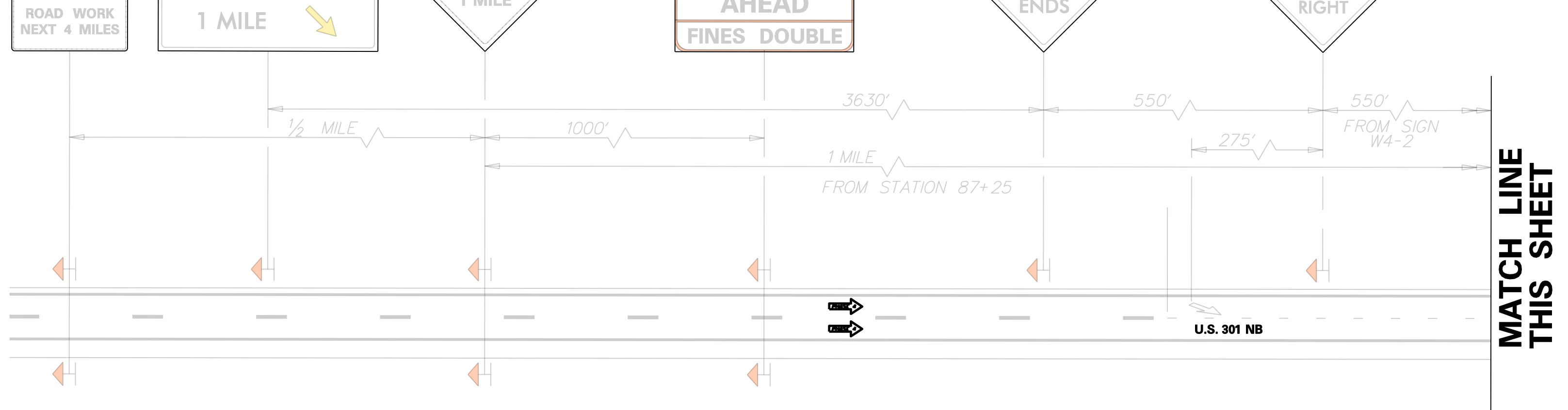
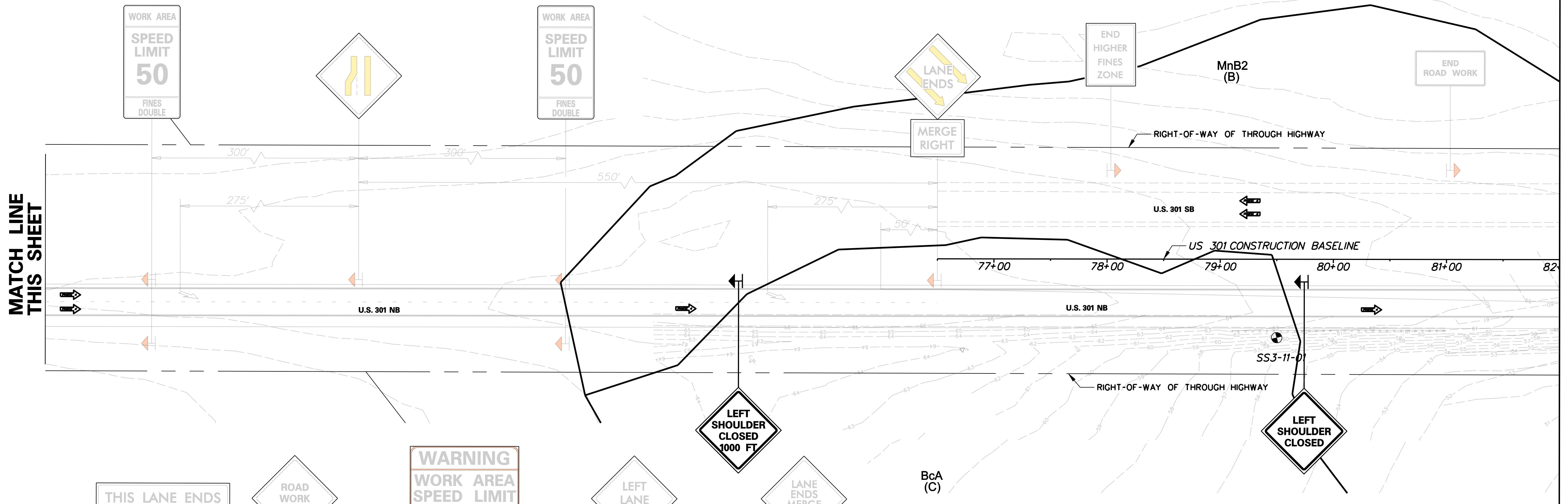
CONTRACT	BRIDGE NO.
T200811301	
COUNTY	DESIGNED BY: MFM
NEW CASTLE	CHECKED BY: SKH

**CONSTRUCTION PHASING,  
M.O.T., AND EROSION  
CONTROL PLAN - PHASE 3**

SHEET NO.
579
TOTAL SHTS.
850



CONSTRUCTION PHASING LEGEND	
	WORK AREA THIS PHASE
	TEMPORARY CONSTRUCTION
	TEMPORARY PAVEMENT MARKING ARROW
LOD ————— MDSHA LIMIT OF DISTURBANCE	



**SEQUENCE OF CONSTRUCTION - (PHASE 4)**

**OBJECTIVES:** CONSTRUCT MAINLINE US 301 PAVEMENT NEAR THE OLD WARWICK ROAD INTERSECTION, CONSTRUCT TEMPORARY NORTHBOUND US 301 CROSSOVER IN MARYLAND, TEMPORARY WARWICK CROSSOVER, AND TEMPORARY INTERSECTION AT WARWICK ROAD.

- INSTALL ALL TRAFFIC CONTROL DEVICES AS SHOWN AND IMPLEMENT PHASE 4 TRAFFIC CONTROL SCHEME.
- INSPECT AND MAINTAIN ALL EXISTING EROSION AND SEDIMENT CONTROL FACILITIES AND FEATURES. THE ENGINEER MUST GRANT APPROVAL PRIOR TO THE REMOVAL OF ANY EROSION AND SEDIMENT CONTROL.
- TEMPORARILY BLOCK EXISTING MEDIAN DRAINAGE INLETS AT STATION 97+50. PROVIDE POSITIVE DRAINAGE TO MEDIAN INLET AT STATION 103+20.
- CONSTRUCT TEMPORARY NORTHBOUND US 301 CROSSOVER IN MARYLAND AS SHOWN ON THE PROJECT PLANS.
- CONSTRUCT MAINLINE US 301 EMBANKMENT SOUTHBOUND BETWEEN STATION 176+50 AND STATION 181+00 AND NORTHBOUND BETWEEN STATION 167+50 AND STATION 183+00. INSTALL CULVERT (P-180) AT STATION 180+00. CONSTRUCT PAVEMENT WITHIN THE LIMITS ABOVE.
- INSTALL TEMPORARY CULVERT PIPES (P-914, P-915, AND P-916) AND TEMPORARY JUNCTION BOX BETWEEN US 301 STATION 167+50 AND STATION 171+00, AT THE TEMPORARY INTERSECTION, AND THE TEMPORARY WARWICK ROAD CROSSOVER. TEMPORARY JUNCTION BOX TO BE INSTALLED AT STATION 171+00 PER CONSTRUCTION DETAILS.
- CONSTRUCT TEMPORARY MAINLINE CROSSOVER IN DELAWARE BETWEEN NEWLY CONSTRUCTED US 301 SOUTHBOUND AND EXISTING US 301 NEAR WARWICK ROAD.
- CONSTRUCT TEMPORARY INTERSECTION AT THE WARWICK CROSSOVER.
- COMPLETE ALL ROADSIDE GRADING ADJACENT TO THE NEWLY PAVED AREAS.

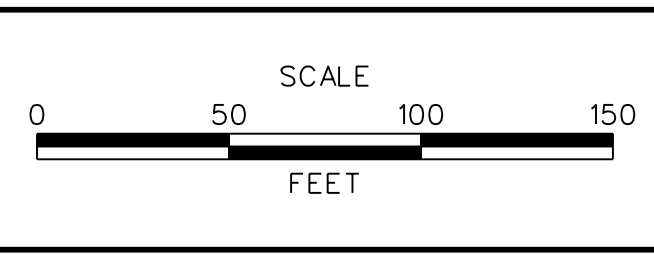
**NOTE:** CONTRACTOR TO MAINTAIN CONSISTENCY DURING CONCRETE PAVING OPERATIONS AND SHALL LIMIT SUSPENSIONS IN THE CONCRETE POUR SEQUENCE.

J:\2008 PROJECTS\E3X34801\700CADD\750AET\16.DGN

MDE No. 10-SF-0061

**DELAWARE DEPARTMENT OF TRANSPORTATION**

ADDENDUMS / REVISIONS	




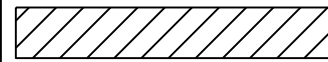

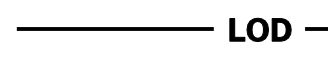
**US 301 MARYLAND STATE LINE TO LEVELS ROAD**

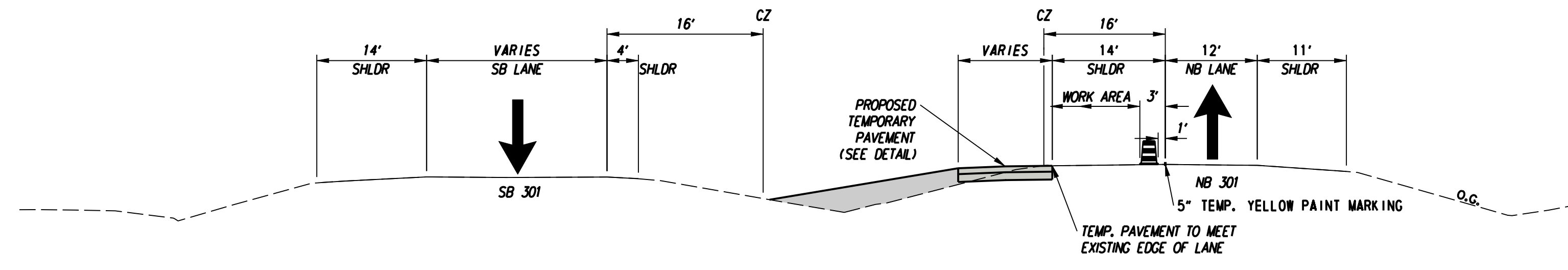
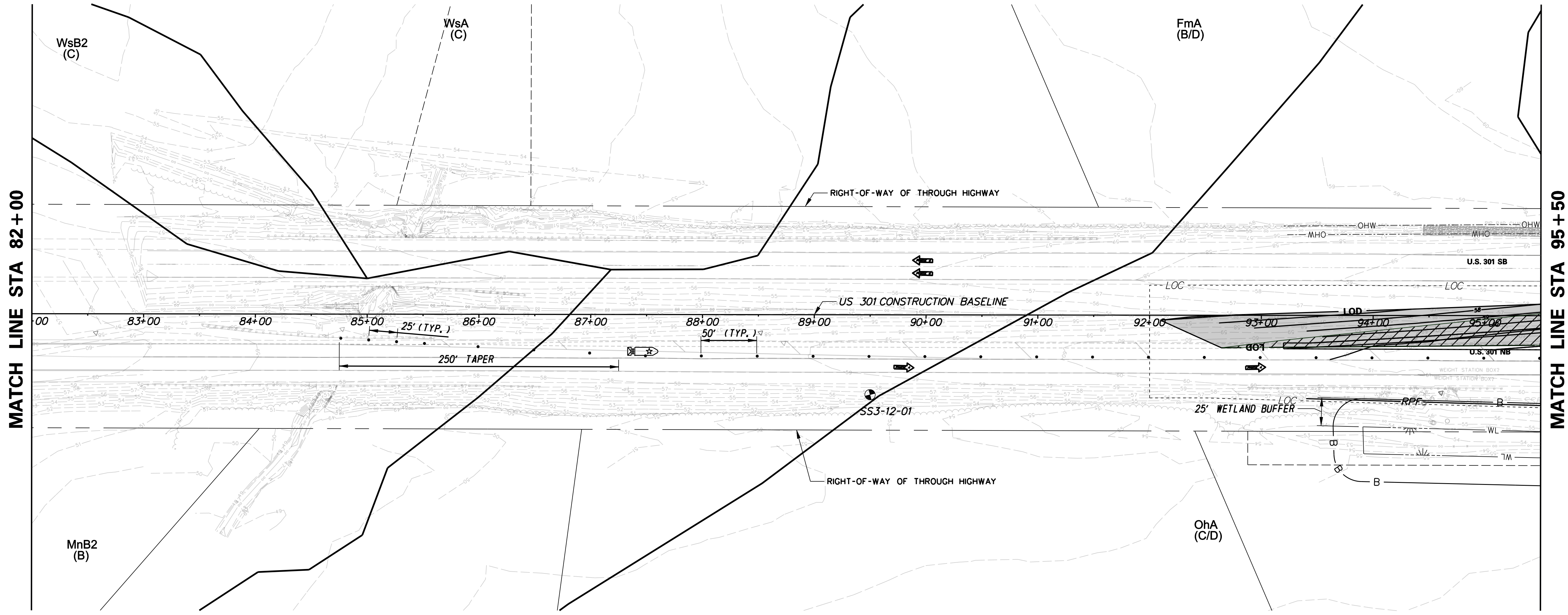
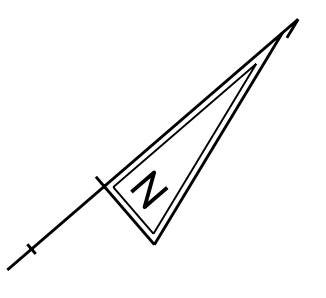
CONTRACT T200811301	BRIDGE NO.
COUNTY CECIL	DESIGNED BY: MFM
	CHECKED BY: SKH

**CONSTRUCTION PHASING, M.O.T., AND EROSION CONTROL PLAN - PHASE 4**

CS-116	SHEET NO. 580
	TOTAL SHTS. 850



CONSTRUCTION PHASING LEGEND	
	WORK AREA THIS PHASE
	TEMPORARY CONSTRUCTION
	TEMPORARY PAVEMENT MARKING ARROW
	MDSHA LIMIT OF DISTURBANCE



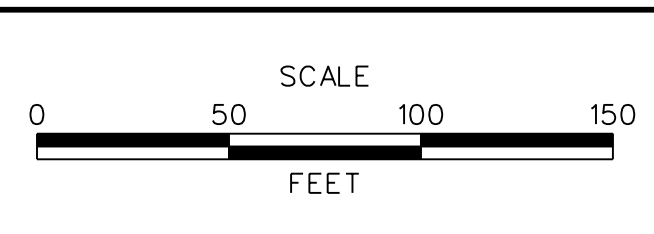
**US 301 MOT TYPICAL SECTION**  
STATION 90+00 TO STATION 95+50

J:\2008 PROJECTS\E3X34801\700CADD\750AET\1MOT\PHASE 4\CS\_301AET\_117.DGN

MDE No. 10-SF-0061



ADDENDUMS / REVISIONS	



**US 301  
MARYLAND STATE LINE  
TO LEVELS ROAD**

CONTRACT T200811301	BRIDGE NO.
COUNTY CECIL	DESIGNED BY: MFM
	CHECKED BY: SKH

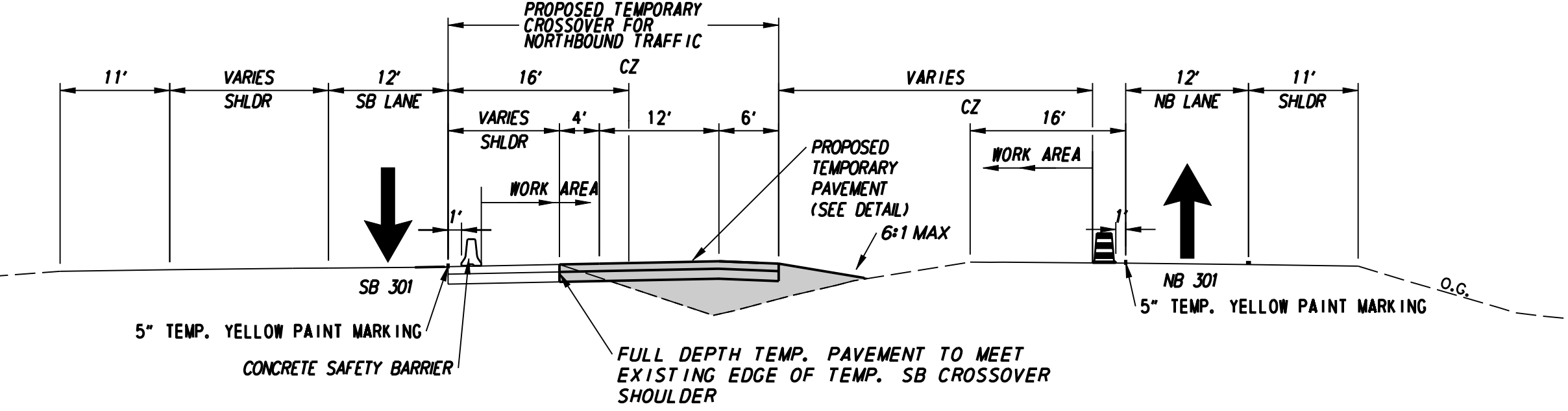
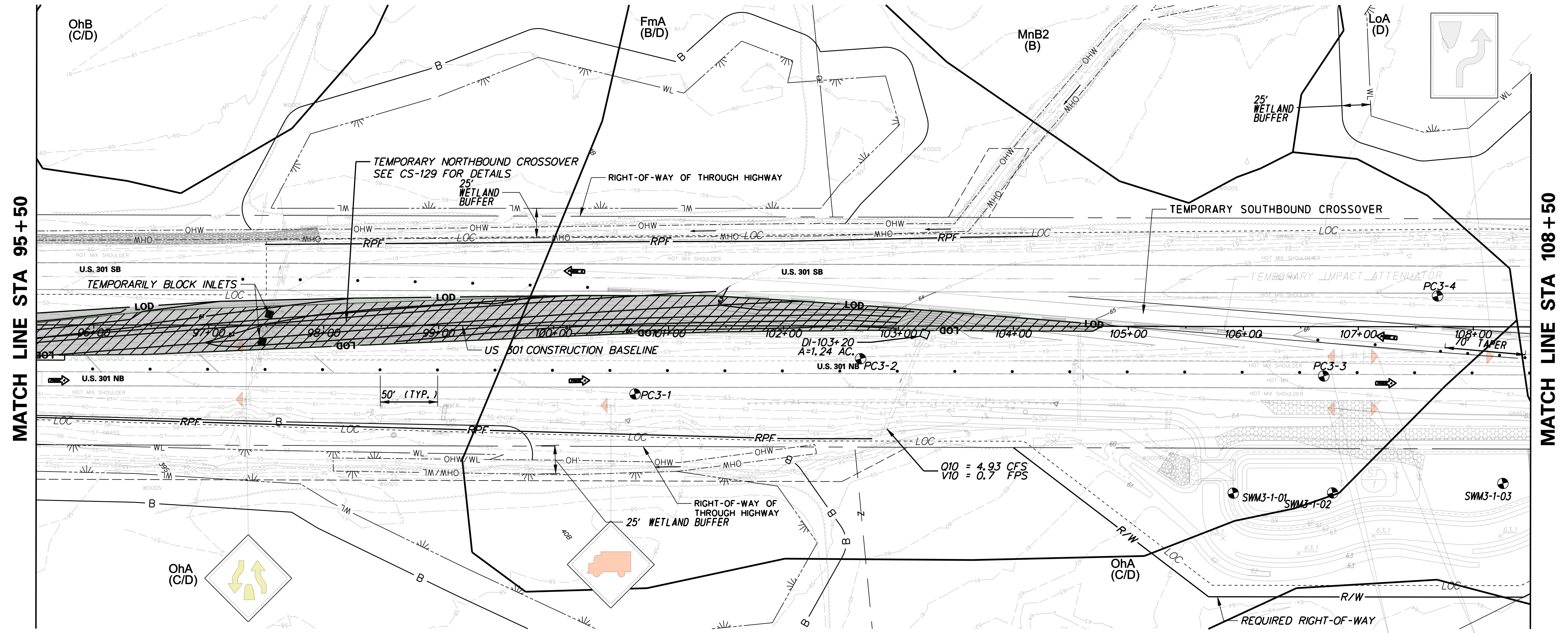
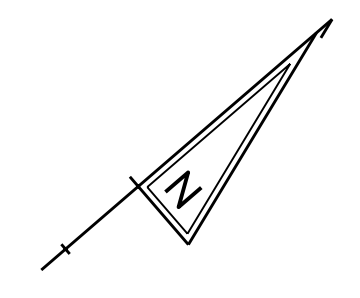
**CONSTRUCTION PHASING,  
M.O.T., AND EROSION  
CONTROL PLAN - PHASE 4**

CS-117

SHEET NO. 581
TOTAL SHTS. 850



CONSTRUCTION PHASING LEGEND	
	WORK AREA THIS PHASE
	TEMPORARY CONSTRUCTION
	TEMPORARY PAVEMENT MARKING ARROW
	MDSHA LIMIT OF DISTURBANCE



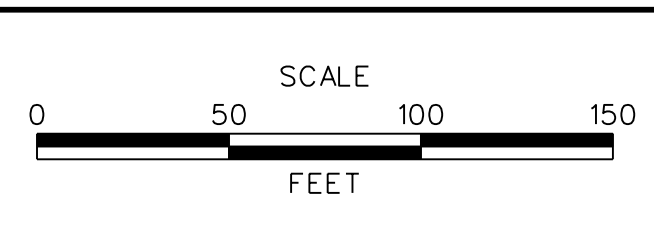
**US 301 MOT TYPICAL SECTION**  
STATION 95+50 TO STATION 104+00

J:\2008 PROJECTS\E3\34801\700CADD\750AET\MOT\PHASE 4\CS\_301AET\_118.DGN

MDE No. 10-SF-0061



ADDENDUMS / REVISIONS	



**US 301  
MARYLAND STATE LINE  
TO LEVELS ROAD**

CONTRACT T200811301	BRIDGE NO.
COUNTY CECIL	DESIGNED BY: MFM CHECKED BY: SKH

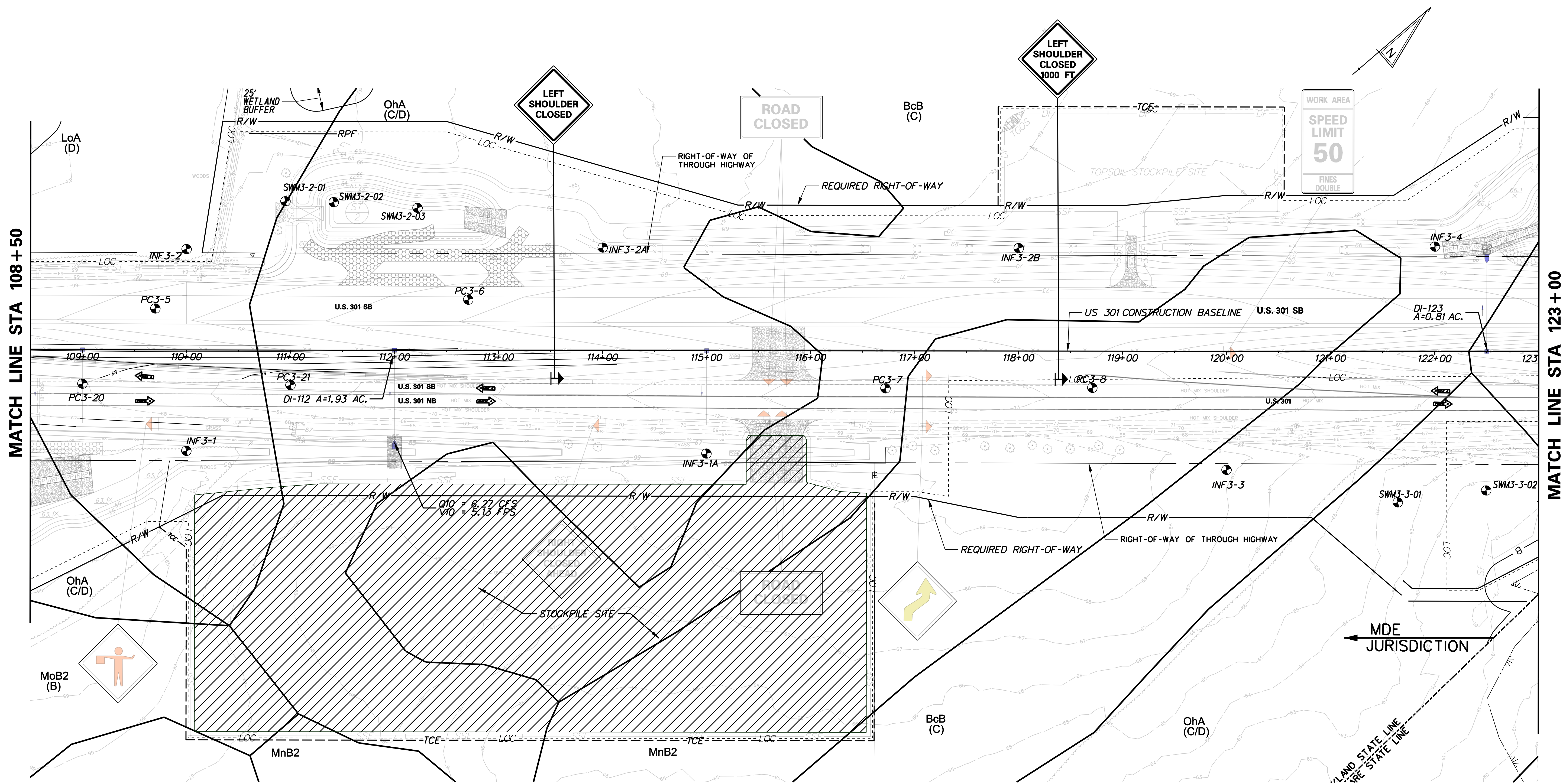
**CONSTRUCTION PHASING,  
M.O.T., AND EROSION  
CONTROL PLAN - PHASE 4**

**CS-118**

SHEET NO.	582
TOTAL SHTS.	850

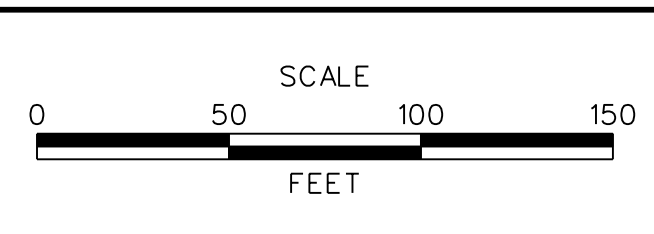


J:\2008 PROJECTS\E3X34801\700CADD\750AET\M01\PHASE 4\CS\_301AET\_119.DGN



CONSTRUCTION PHASING LEGEND	
	WORK AREA THIS PHASE
	TEMPORARY CONSTRUCTION
	TEMPORARY PAVEMENT MARKING ARROW
	LOD — MDSHA LIMIT OF DISTURBANCE

ADDENDUMS / REVISIONS



**US 301 MARYLAND STATE LINE TO LEVELS ROAD**

CONTRACT T200811301	BRIDGE NO.
COUNTY CECIL	DESIGNED BY: MFM
	CHECKED BY: SKH

<b>CONSTRUCTION PHASING, M.O.T., AND EROSION CONTROL PLAN - PHASE 4</b>	SHEET NO. 583
	TOTAL SHTS. 850
	CS-119


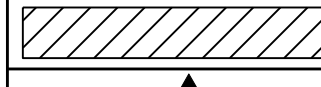

MDE No. 10-SF-0061

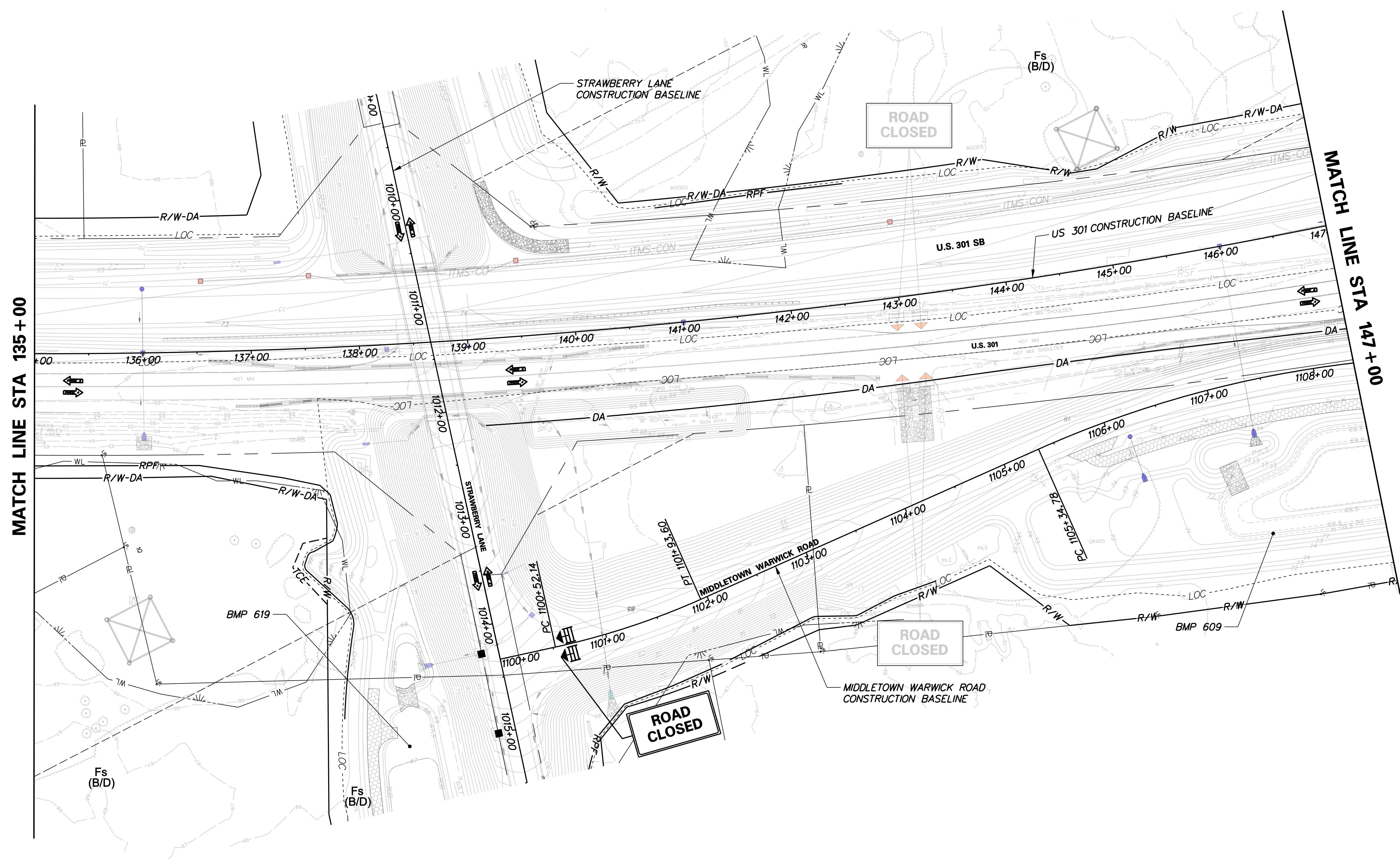
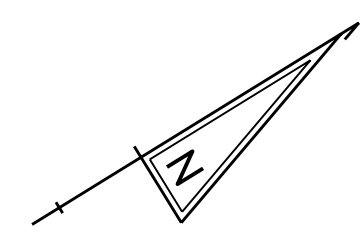






**CONSTRUCTION PHASING LEGEND**

	WORK AREA THIS PHASE
	TEMPORARY CONSTRUCTION
	TEMPORARY PAVEMENT MARKING ARROW

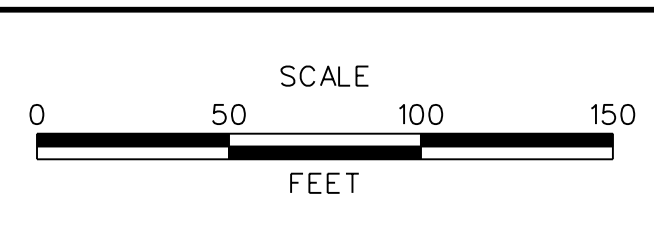


J:\2008 PROJECTS\E3X34801\700CADD\750AET\121\PHASE\_4\CS\_301AET\_121.DGN

**CS-121**

**DELAWARE**  
DEPARTMENT OF TRANSPORTATION

ADDENDUMS / REVISIONS	




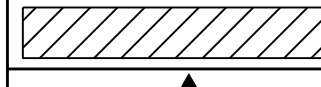

**US 301**  
**MARYLAND STATE LINE**  
**TO LEVELS ROAD**

CONTRACT	BRIDGE NO.
T200811301	
COUNTY	DESIGNED BY: MFM
NEW CASTLE	CHECKED BY: SKH

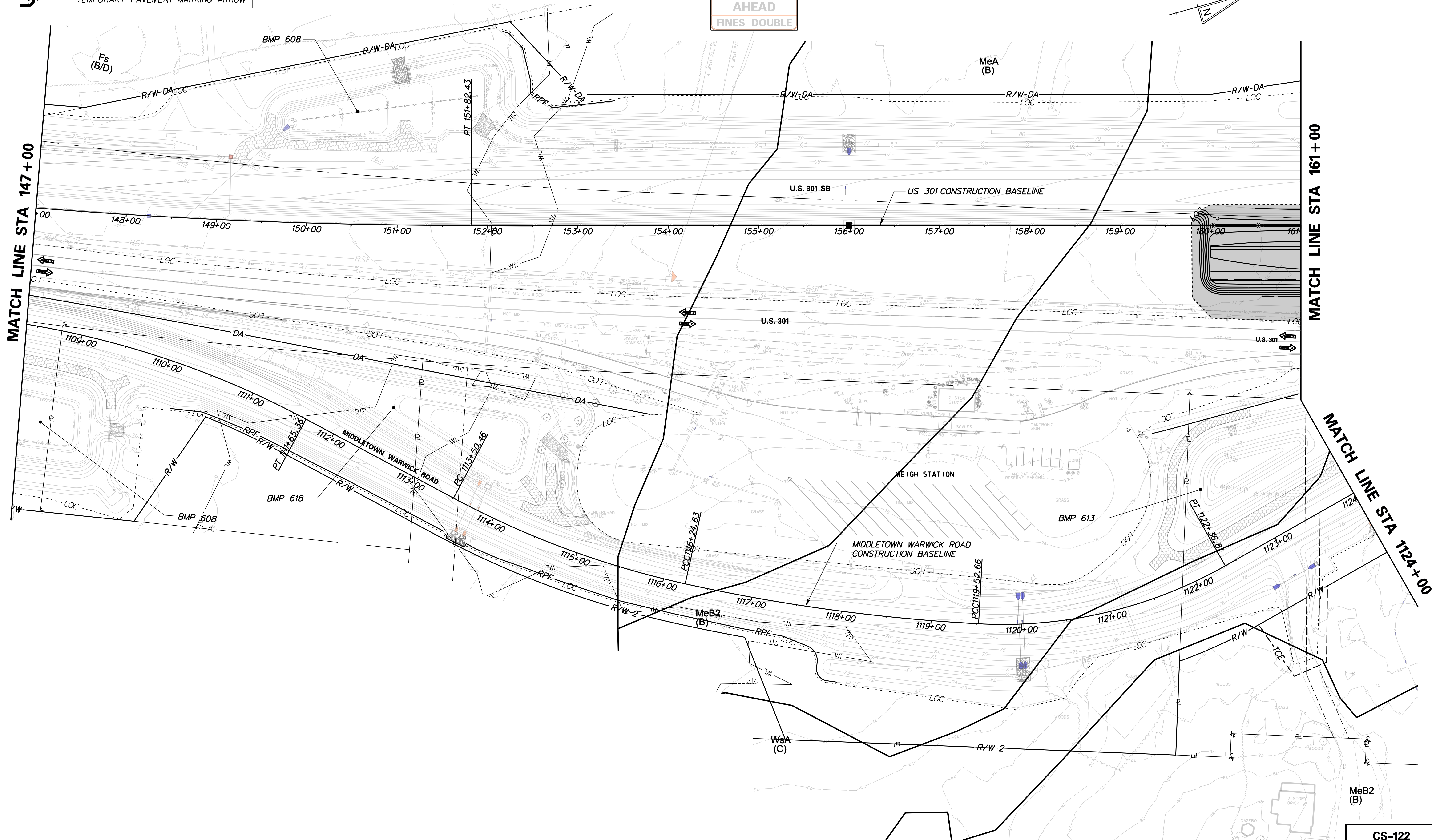
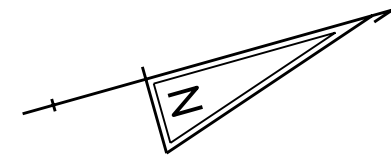
<b>CONSTRUCTION PHASING, M.O.T., AND EROSION CONTROL PLAN - PHASE 4</b>	SHEET NO.
	585
	TOTAL SHTS.
	850



**CONSTRUCTION PHASING LEGEND**

	WORK AREA THIS PHASE
	TEMPORARY CONSTRUCTION
	TEMPORARY PAVEMENT MARKING ARROW

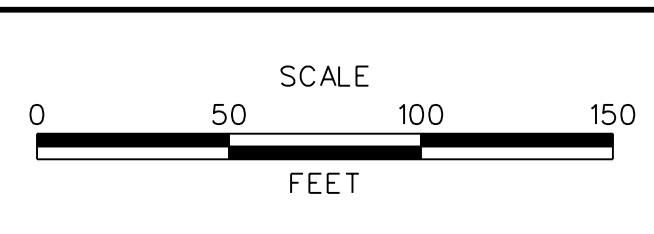
**WARNING**  
**WORK AREA**  
**SPEED LIMIT**  
**AHEAD**  
**FINES DOUBLE**



J:\2008 PROJECTS\E3X34801\700CADD\750AET\MOT\PHASE 4\CS\_301AET\_122.DGN

**DELAWARE**  
**DEPARTMENT OF TRANSPORTATION**

ADDENDUMS / REVISIONS	




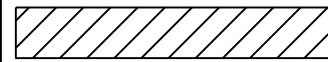

**US 301**  
**MARYLAND STATE LINE**  
**TO LEVELS ROAD**

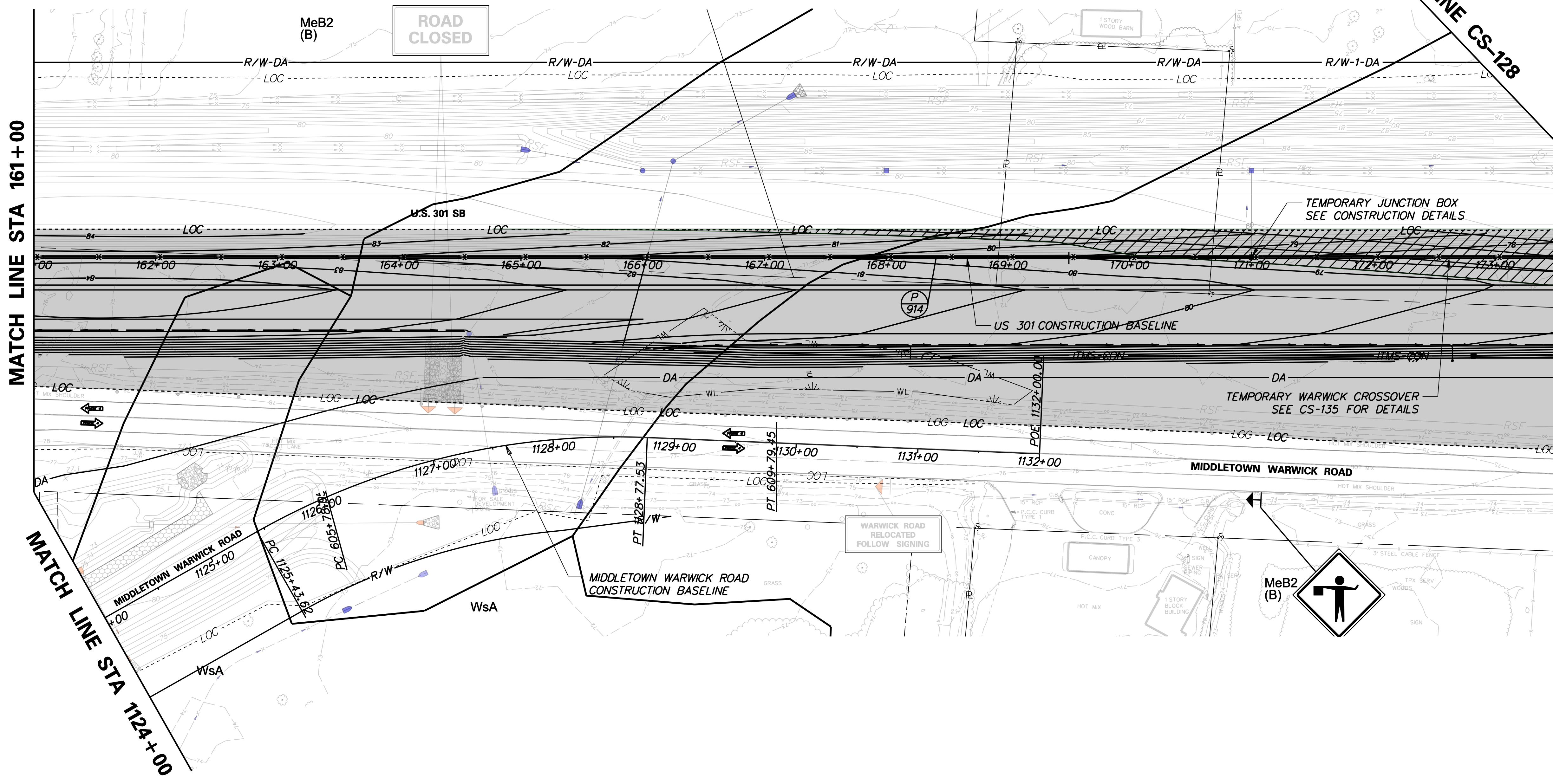
CONTRACT T200811301	BRIDGE NO.
COUNTY NEW CASTLE	DESIGNED BY: MFM
	CHECKED BY: SKH

**CONSTRUCTION PHASING,**  
**M.O.T., AND EROSION**  
**CONTROL PLAN - PHASE 4**

<b>CS-122</b>	SHEET NO. 586
	TOTAL SHTS. 850



CONSTRUCTION PHASING LEGEND	
	WORK AREA THIS PHASE
	TEMPORARY CONSTRUCTION
	TEMPORARY PAVEMENT MARKING ARROW

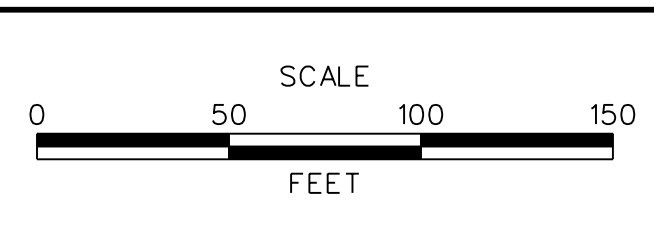


TEMPORARY DRAINAGE PIPE SCHEDULE						
NO.	SIZE / TYPE	CLASS	LENGTH	SLOPE	INT. EL.	DIS. EL.
914	18" RCP	IV	350.00'	1.55%	80.11	74.87

J:\2008 PROJECTS\E3\34801\700CADD\750AET\MOT\PHASE 4\CS\_301AET\_123.DGN



ADDENDUMS / REVISIONS	



**US 301  
MARYLAND STATE LINE  
TO LEVELS ROAD**

CONTRACT T200811301	BRIDGE NO.
COUNTY NEW CASTLE	DESIGNED BY: MFM
	CHECKED BY: SKH

**CONSTRUCTION PHASING,  
M.O.T., AND EROSION  
CONTROL PLAN - PHASE 4**

<b>CS-123</b>	SHEET NO. 587
	TOTAL SHTS. 850

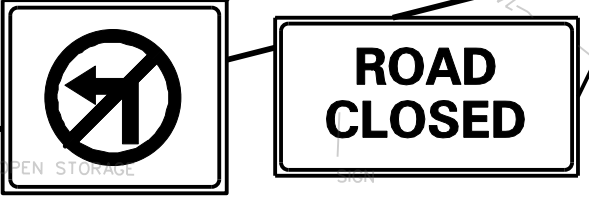
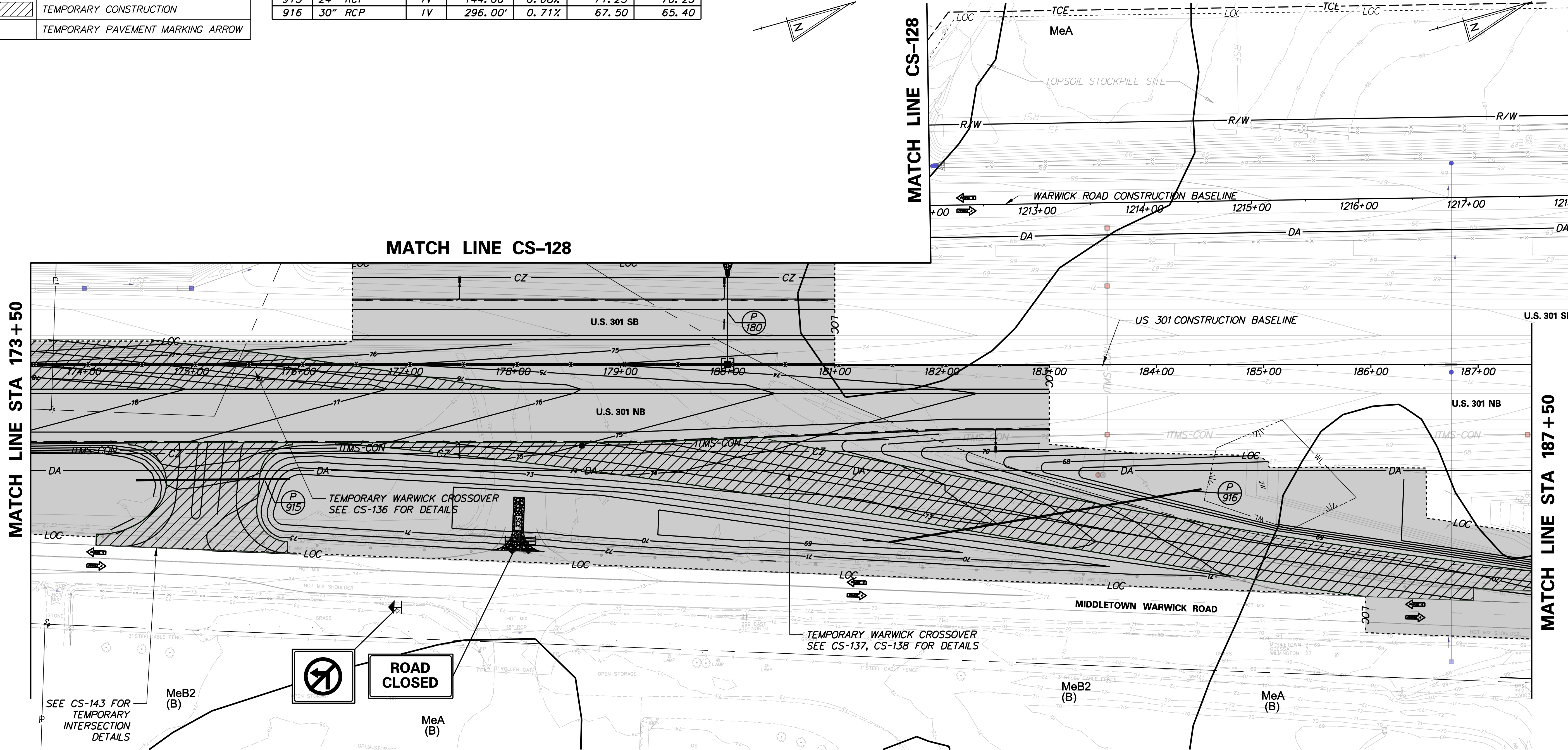



**CONSTRUCTION PHASING LEGEND**

	WORK AREA THIS PHASE
	TEMPORARY CONSTRUCTION
	TEMPORARY PAVEMENT MARKING ARROW

**TEMPORARY DRAINAGE PIPE SCHEDULE**

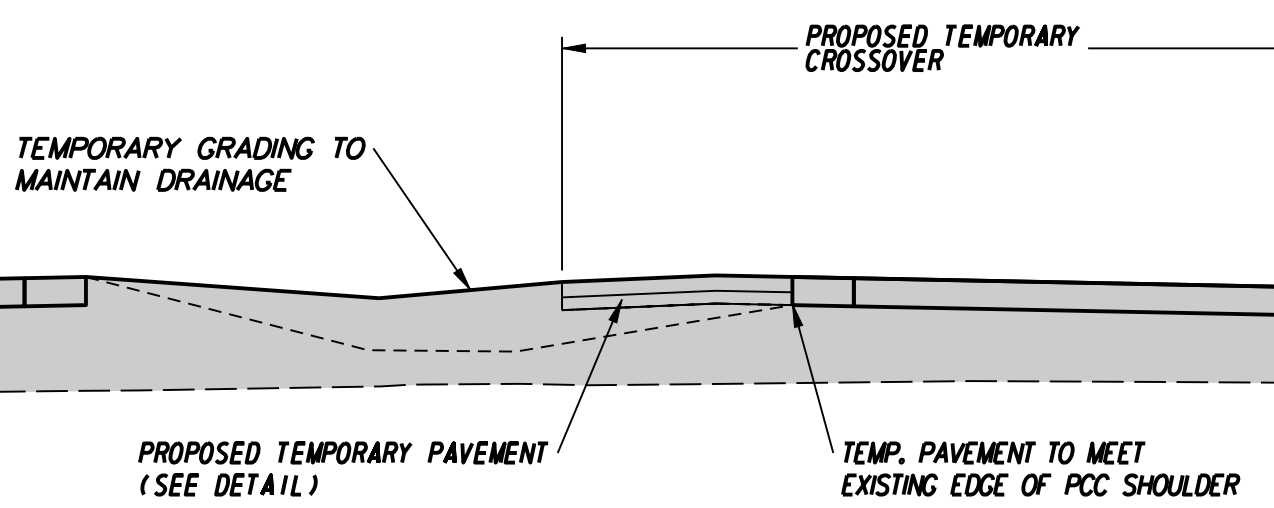
NO.	SIZE / TYPE	CLASS	LENGTH	SLOPE	INT. EL.	DIS. EL.
915	24" RCP	IV	144.00'	0.68%	71.23	70.25
916	30" RCP	IV	296.00'	0.71%	67.50	65.40



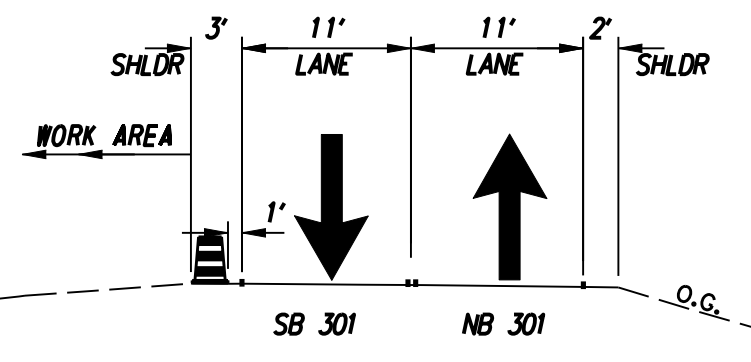
TEMPORARY WARWICK CROSSOVER  
SEE CS-136 FOR DETAILS

TEMPORARY WARWICK CROSSOVER  
SEE CS-137, CS-138 FOR DETAILS

SEE CS-143 FOR  
TEMPORARY  
INTERSECTION  
DETAILS

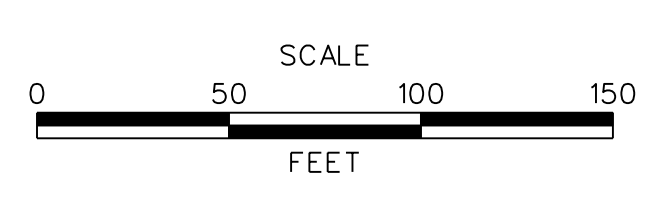


**US 301 TEMPORARY CROSSOVER**  
STATION 175+40 TO STATION 186+00



J:\2008 PROJECTS\E3X34801\700CADD\750AET\MOT\PHASE 4\CS\_301AET\_124.DGN

ADDENDUMS / REVISIONS


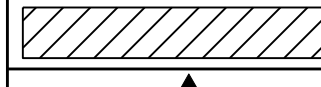



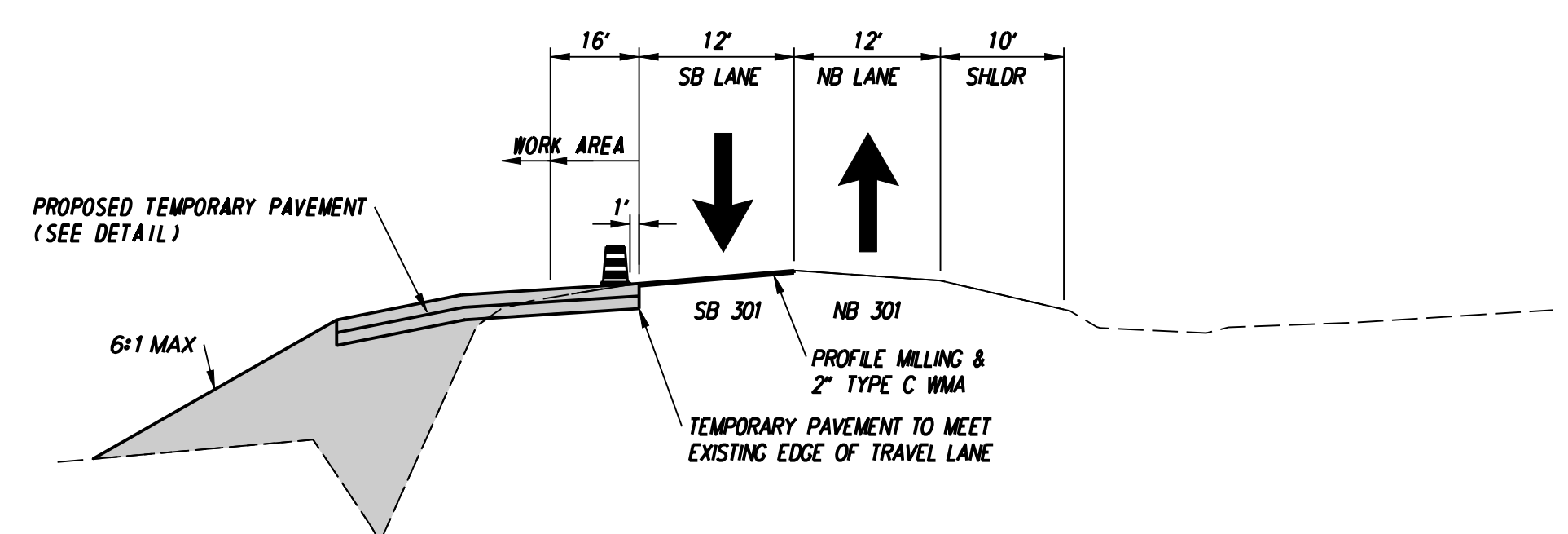
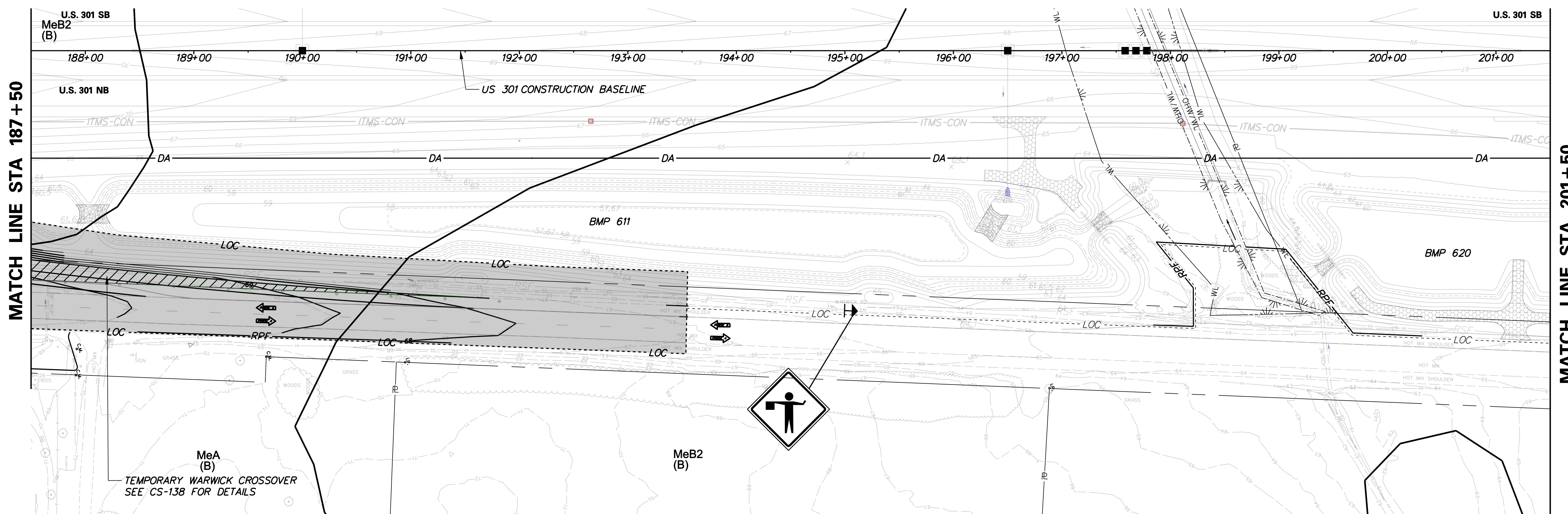

CONTRACT T200811301	BRIDGE NO.
COUNTY NEW CASTLE	DESIGNED BY: MFM
	CHECKED BY: SKH

<b>CS-124</b>	SHEET NO. 588
	TOTAL SHTS. 850



**CONSTRUCTION PHASING LEGEND**

	WORK AREA THIS PHASE
	TEMPORARY CONSTRUCTION
	TEMPORARY PAVEMENT MARKING ARROW



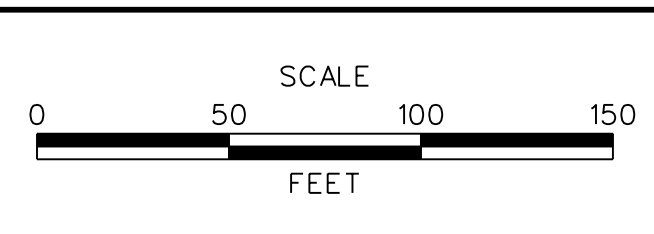
**US 301 MOT TYPICAL SECTION**  
STATION 186+00 TO STATION 192+00

J:\2008 PROJECTS\E3X34801\700CADD\750AET\1MOT\PHASE\_4\CS\_301AET\_125.DGN



**DELAWARE**  
**DEPARTMENT OF TRANSPORTATION**

ADDENDUMS / REVISIONS	



**US 301**  
**MARYLAND STATE LINE**  
**TO LEVELS ROAD**




CONTRACT T200811301	BRIDGE NO.
COUNTY NEW CASTLE	DESIGNED BY: MFM
	CHECKED BY: SKH

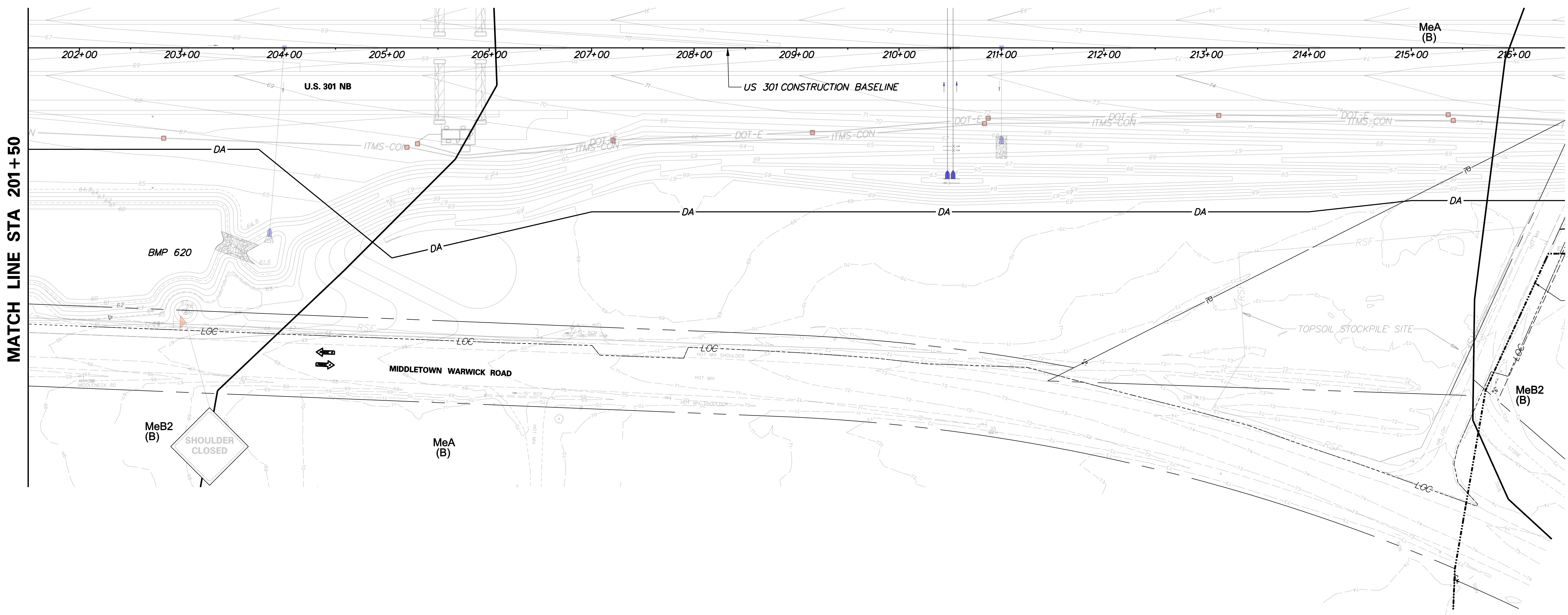

**CONSTRUCTION PHASING,**  
**M.O.T., AND EROSION**  
**CONTROL PLAN - PHASE 4**

<b>CS-125</b>	SHEET NO. 589
	TOTAL SHTS. 850



**CONSTRUCTION PHASING LEGEND**

	WORK AREA THIS PHASE
	TEMPORARY CONSTRUCTION
	TEMPORARY PAVEMENT MARKING ARROW



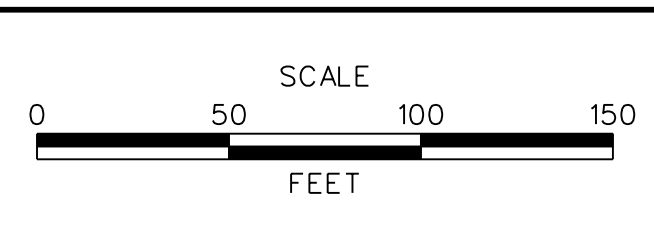
MATCH LINE STA 201+50

J:\2008 PROJECTS\E3\34801\700CADD\750AET\MOT\PHASE 4\CS\_301AET\_126.DGN



**DELAWARE**  
DEPARTMENT OF TRANSPORTATION

ADDENDUMS / REVISIONS	



**US 301**  
**MARYLAND STATE LINE**  
**TO LEVELS ROAD**




CONTRACT	BRIDGE NO.
T200811301	
COUNTY	DESIGNED BY: MFM
NEW CASTLE	CHECKED BY: SKH

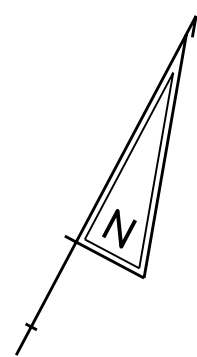
**CONSTRUCTION PHASING,**  
**M.O.T., AND EROSION**  
**CONTROL PLAN - PHASE 4**

<b>CS-126</b>
SHEET NO. 590
TOTAL SHTS. 850



**CONSTRUCTION PHASING LEGEND**

	WORK AREA THIS PHASE
	TEMPORARY CONSTRUCTION
	TEMPORARY PAVEMENT MARKING ARROW

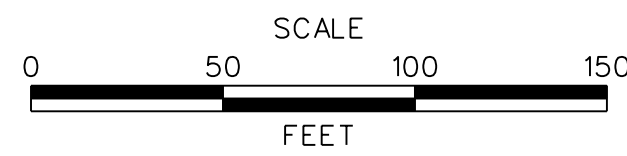


J:\2008 PROJECTS\E3\34801\700CADD\750AET\1MOT\PHASE 4\CS\_301AET\_127.DGN

**CS-127**



ADDENDUMS / REVISIONS	



**US 301  
MARYLAND STATE LINE  
TO LEVELS ROAD**


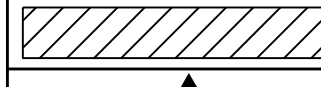

CONTRACT	BRIDGE NO.
T200811301	
COUNTY	DESIGNED BY: MFM
NEW CASTLE	CHECKED BY: SKH

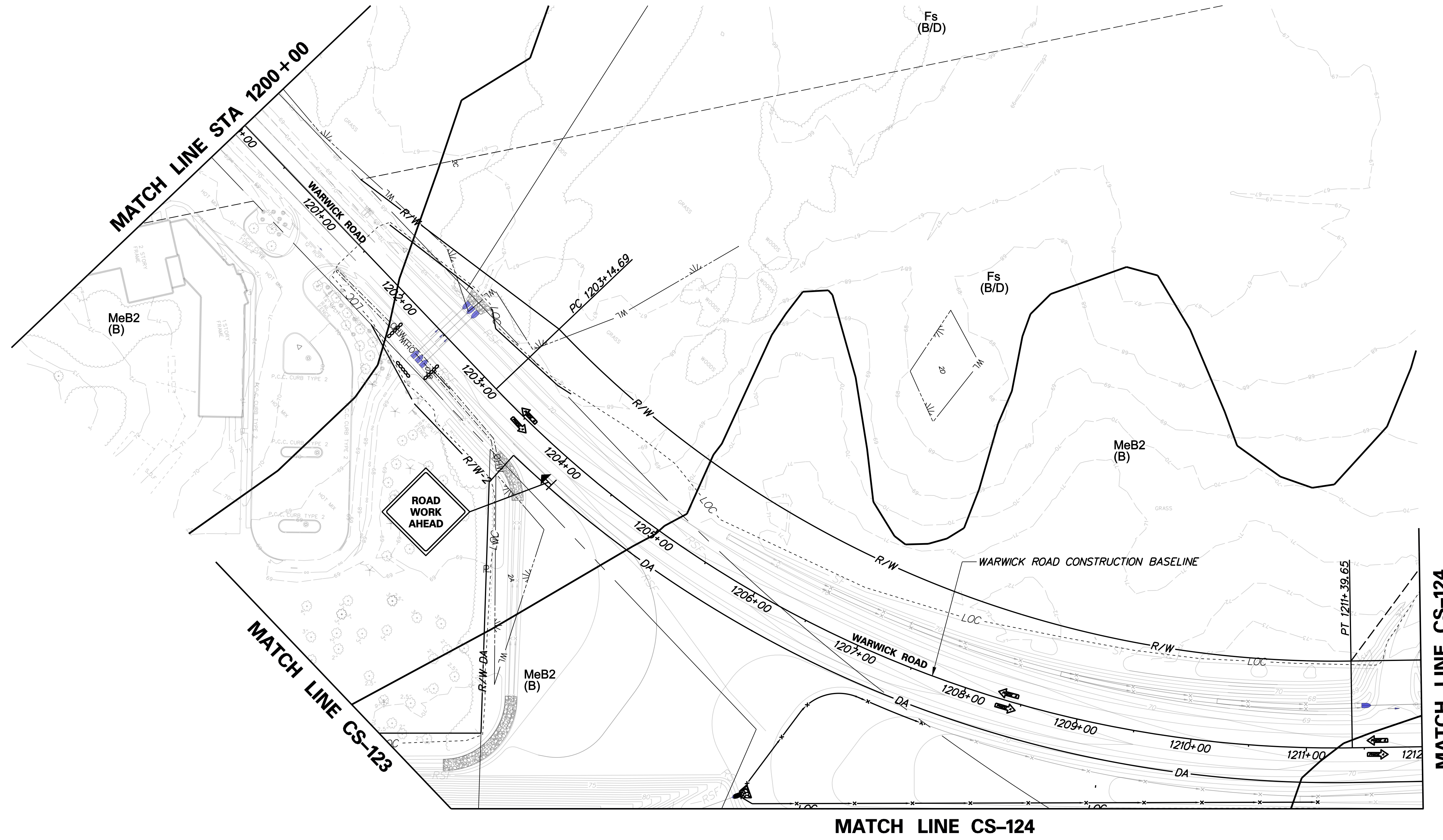
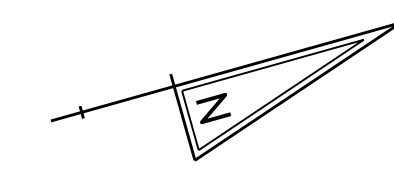
**CONSTRUCTION PHASING,  
M.O.T., AND EROSION  
CONTROL PLAN - PHASE 4**

SHEET NO.
591
TOTAL SHTS.
850



**CONSTRUCTION PHASING LEGEND**

	WORK AREA THIS PHASE
	TEMPORARY CONSTRUCTION
	TEMPORARY PAVEMENT MARKING ARROW

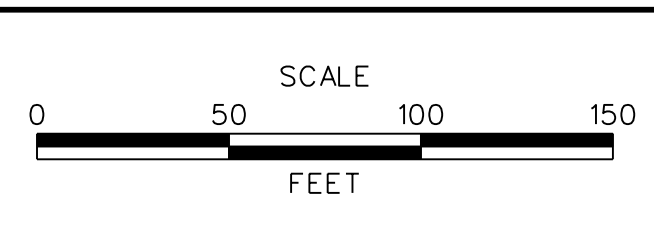


J:\2008 PROJECTS\E3X34801\700CADD\750AET\1MOT\PHASE 4\CS\_301AET\_128.DGN



**DELAWARE  
DEPARTMENT OF TRANSPORTATION**

ADDENDUMS / REVISIONS	



**US 301  
MARYLAND STATE LINE  
TO LEVELS ROAD**

CONTRACT	BRIDGE NO.
T200811301	
COUNTY	DESIGNED BY: MFM
NEW CASTLE	CHECKED BY: SKH

**CONSTRUCTION PHASING,  
M.O.T., AND EROSION  
CONTROL PLAN - PHASE 4**

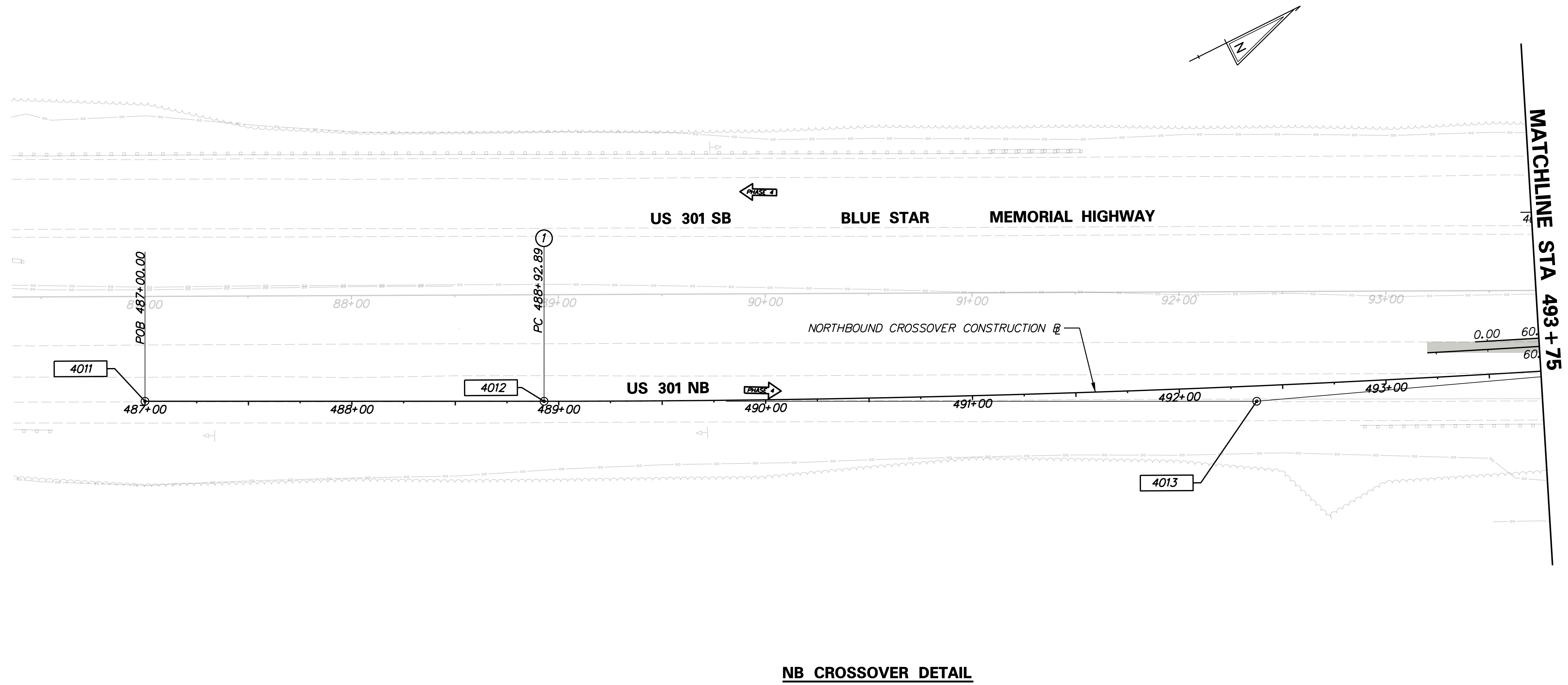
<b>CS-128</b>	
SHEET NO.	592
TOTAL SHTS.	850



**CIRCULAR CURVE NO. ①**

	STATION	NORTHING	EASTING
ELEMENT: CIRCULAR			
PC (4012)	488+92.89	511688.1596	554163.1843
PI (4013)	492+37.38	511947.8129	554389.5803
CC (4015)		516945.6571	548133.3651
PT (4014)	495+81.45	512225.9669	554592.8174
Radius:		8000.0000	
Delta:	4° 55' 53.1934" Left		
Degree of Curvature (Arc):	0° 42' 58.3101"		
Length:	688.5593		
Tangent:	344.4923		
Chord:	688.3468		
Middle Ordinate:	7.4069		
External:	7.4138		
Tangent Direction:	N 41° 05' 08.5315" E		
Radial Direction:	S 48° 54' 51.4685" E		
Chord Direction:	N 38° 37' 11.9348" E		
Radial Direction:	S 53° 50' 44.6619" E		
Tangent Direction:	N 36° 09' 15.3381" E		

CONSTRUCTION ALIGNMENT CONTROL				
POINT	STATION	OFFSET	NORTHING	EASTING
4011	487+00.00	0.0000	511542.7718	554036.4183

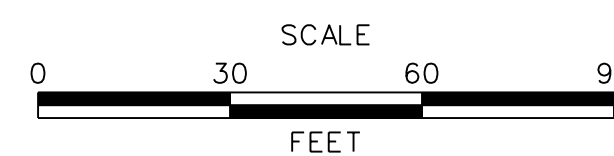


**NB CROSSOVER DETAIL**

J:\2008 PROJECTS\E3X34801\700CADD\750AET\MOT\PHASE 4\CS\_301AET\_129.DGN



ADDENDUMS / REVISIONS



**US 301  
MARYLAND STATE LINE  
TO LEVELS ROAD**

CONTRACT	BRIDGE NO.
T200811301	
COUNTY	DESIGNED BY: MFM
CECIL	CHECKED BY: SKH

**CONSTRUCTION PHASING,  
M.O.T., AND EROSION  
CONTROL PLAN - PHASE 4**

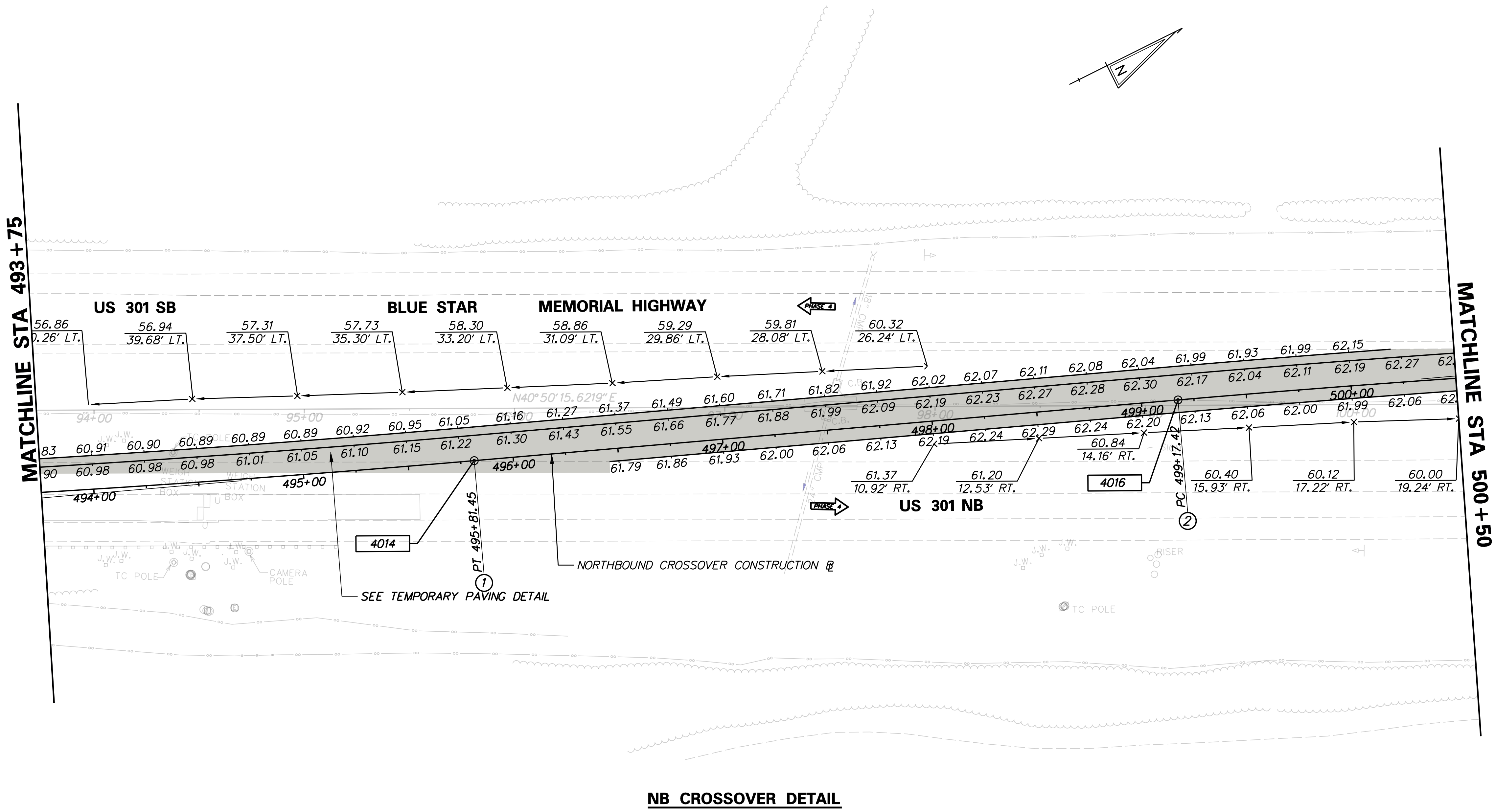
**CS-129**

SHEET NO.
593
TOTAL SHTS.
850



**CIRCULAR CURVE NO. ②**

	STATION	NORTHING	EASTING
ELEMENT: CIRCULAR			
PC (4016)	499+17.42	512497.2377	554791.0253
PI (4017)	502+49.01	512764.9741	554986.6507
CC (4019)		507777.5475	561250.4776
PT (4018)	505+80.22	513015.6030	555203.7616
Radius:		8000.0000	
Delta:		4° 44' 49.0612" Right	
Degree of Curvature (Arc):		0° 42' 58.3101"	
Length:		662.8009	
Tangent:		331.5901	
Chord:		662.6113	
Middle Ordinate:		6.8632	
External:		6.8691	
Tangent Direction:		N 36° 09' 15.3381" E	
Radial Direction:		S 53° 50' 44.6619" E	
Chord Direction:		N 38° 31' 39.8687" E	
Radial Direction:		S 49° 05' 55.6007" E	
Tangent Direction:		N 40° 54' 04.3993" E	

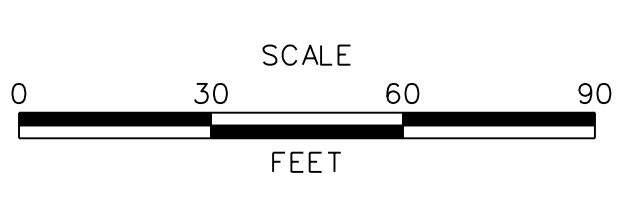


**NB CROSSOVER DETAIL**

J:\2008 PROJECTS\E3\34801\700CADD\750AET\MOT\PHASE 4\CS\_301AET\_130.DGN



ADDENDUMS / REVISIONS



**US 301  
MARYLAND STATE LINE  
TO LEVELS ROAD**

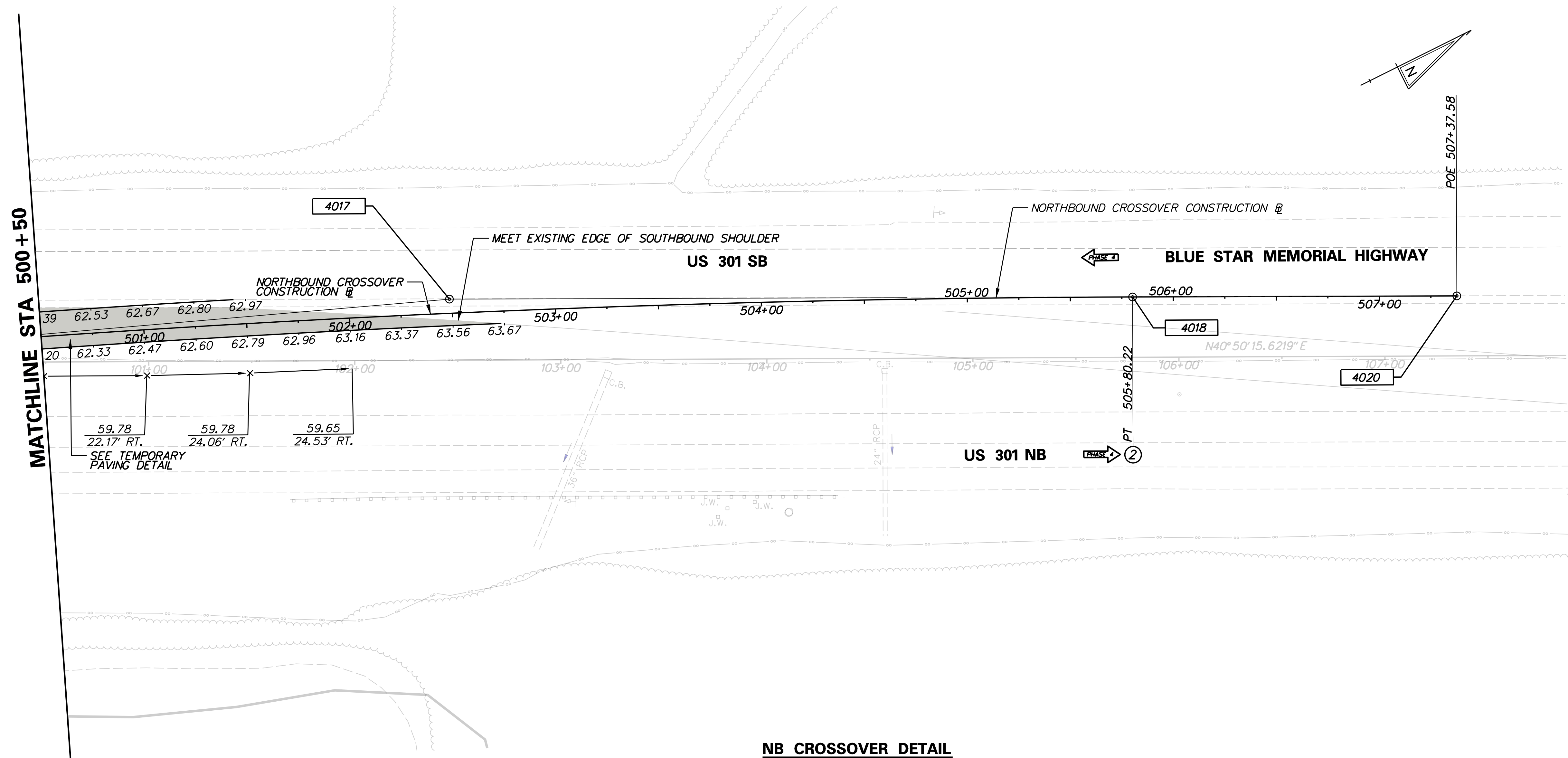
CONTRACT T200811301	BRIDGE NO.
COUNTY CECIL	DESIGNED BY: MFM
	CHECKED BY: SKH

**CONSTRUCTION PHASING,  
M.O.T., AND EROSION  
CONTROL PLAN - PHASE 4**

<b>CS-130</b>
SHEET NO. 594
TOTAL SHTS. 850



CONSTRUCTION ALIGNMENT CONTROL				
POINT	STATION	OFFSET	NORTHING	EASTING
4020	507+37.58	0.0000	513134.5420	555306.7943

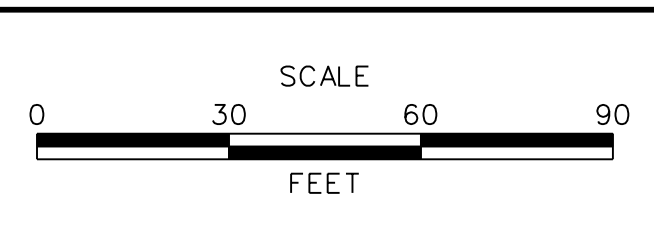


**NB CROSSOVER DETAIL**

J:\2008 PROJECTS\E3X34801\700CADD\750AET\MDT\PHASE 4\CS\_301AET\_131.DGN



ADDENDUMS / REVISIONS	



**US 301**  
**MARYLAND STATE LINE**  
**TO LEVELS ROAD**

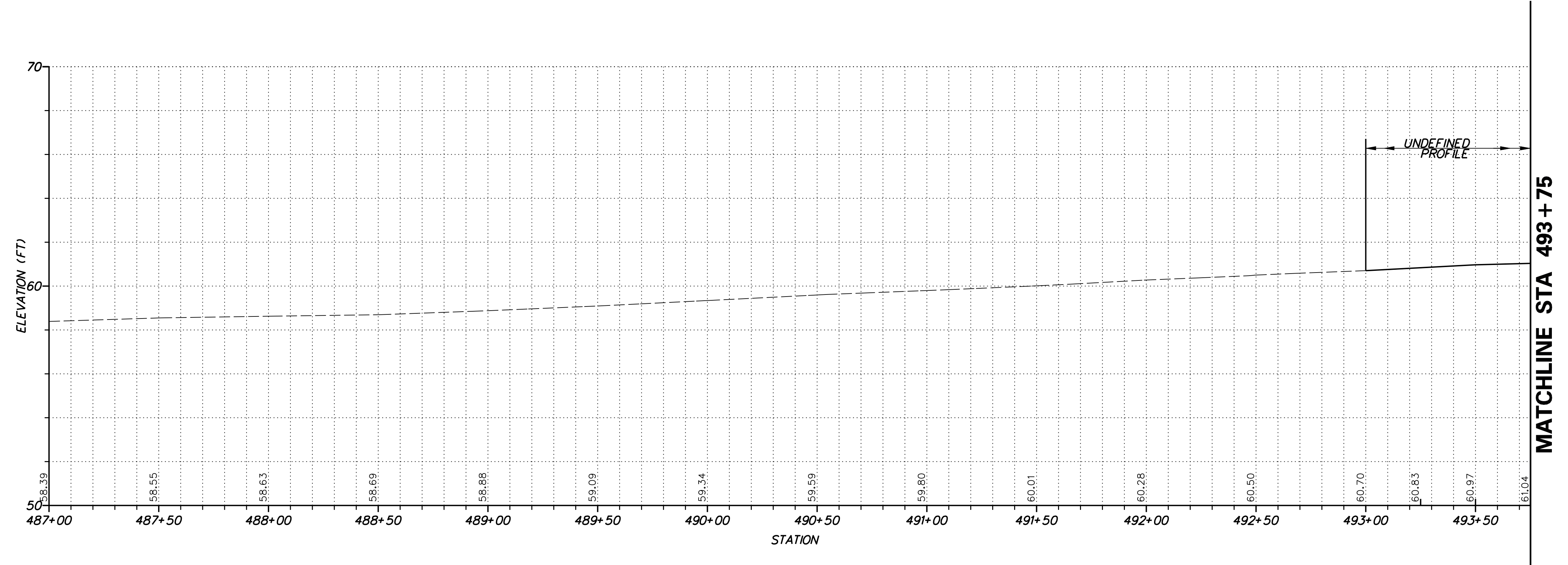
CONTRACT	BRIDGE NO.
T200811301	
COUNTY	DESIGNED BY: MFM
CECIL	CHECKED BY: SKH

**CONSTRUCTION PHASING,**  
**M.O.T., AND EROSION**  
**CONTROL PLAN - PHASE 4**

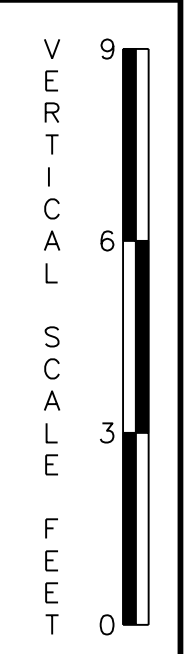
<b>CS-131</b>	
SHEET NO.	595
TOTAL SHTS.	850



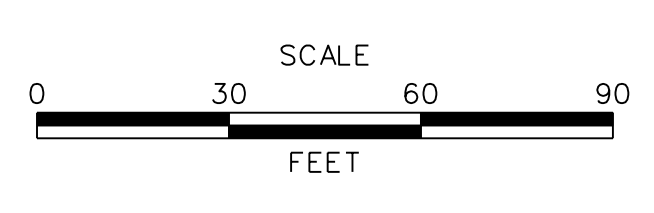
J:\2008 PROJECTS\34801\700CADD\750AET\1\PHASE 4\CS\_301AET\_132.DGN



**NB CROSSOVER PROFILE**



ADDENDUMS / REVISIONS	



**US 301  
MARYLAND STATE LINE  
TO LEVELS ROAD**

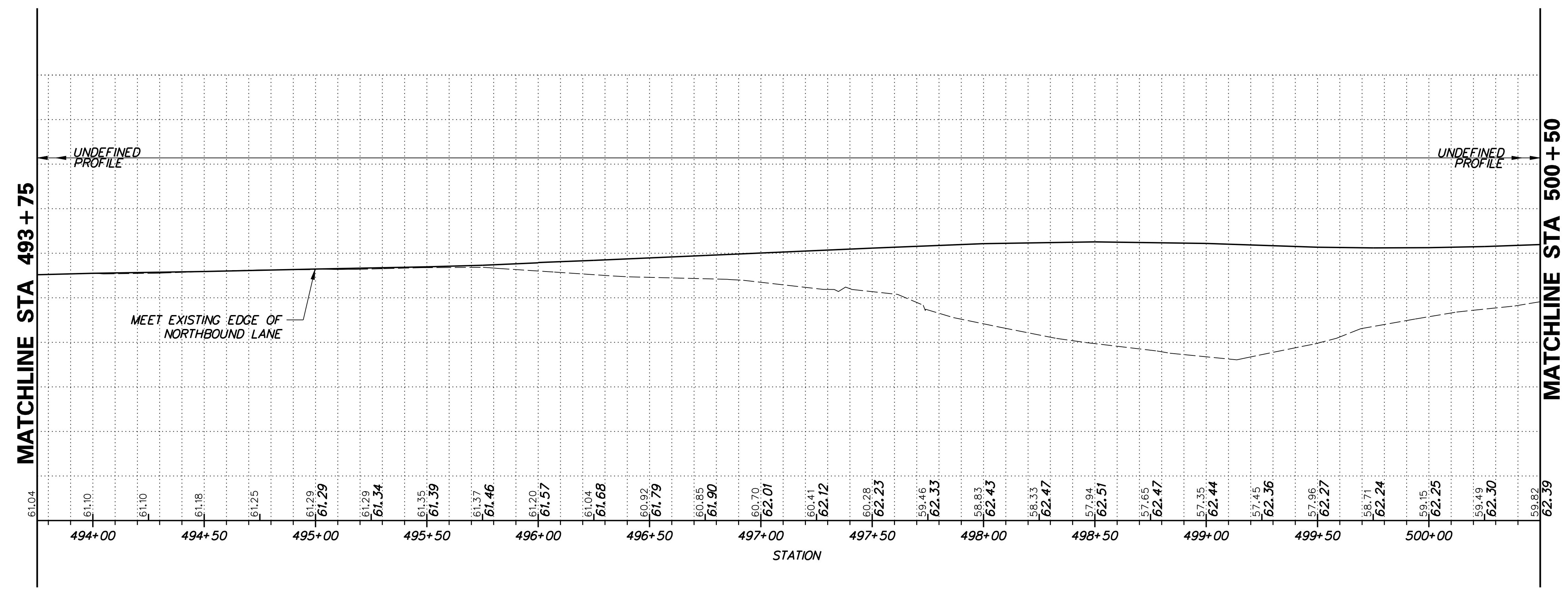
CONTRACT	BRIDGE NO.
T200811301	
COUNTY	DESIGNED BY: MFM
CECIL	CHECKED BY: SKH

**CONSTRUCTION PHASING,  
M.O.T., AND EROSION  
CONTROL PLAN - PHASE 4**

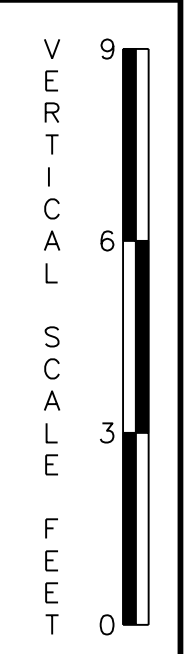
<b>CS-132</b>	
SHEET NO.	596
TOTAL SHTS.	850



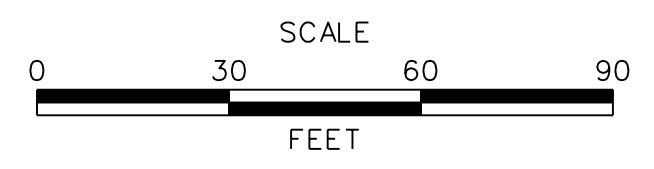
J:\2008 PROJECTS\E3\34801\700CADD\750AET\1MOT\PHASE 4\CS\_301AET\_133.DGN



**NB CROSSOVER PROFILE**



ADDENDUMS / REVISIONS	



**US 301  
MARYLAND STATE LINE  
TO LEVELS ROAD**

CONTRACT T200811301	BRIDGE NO.
COUNTY CECIL	DESIGNED BY: MFM
	CHECKED BY: SKH

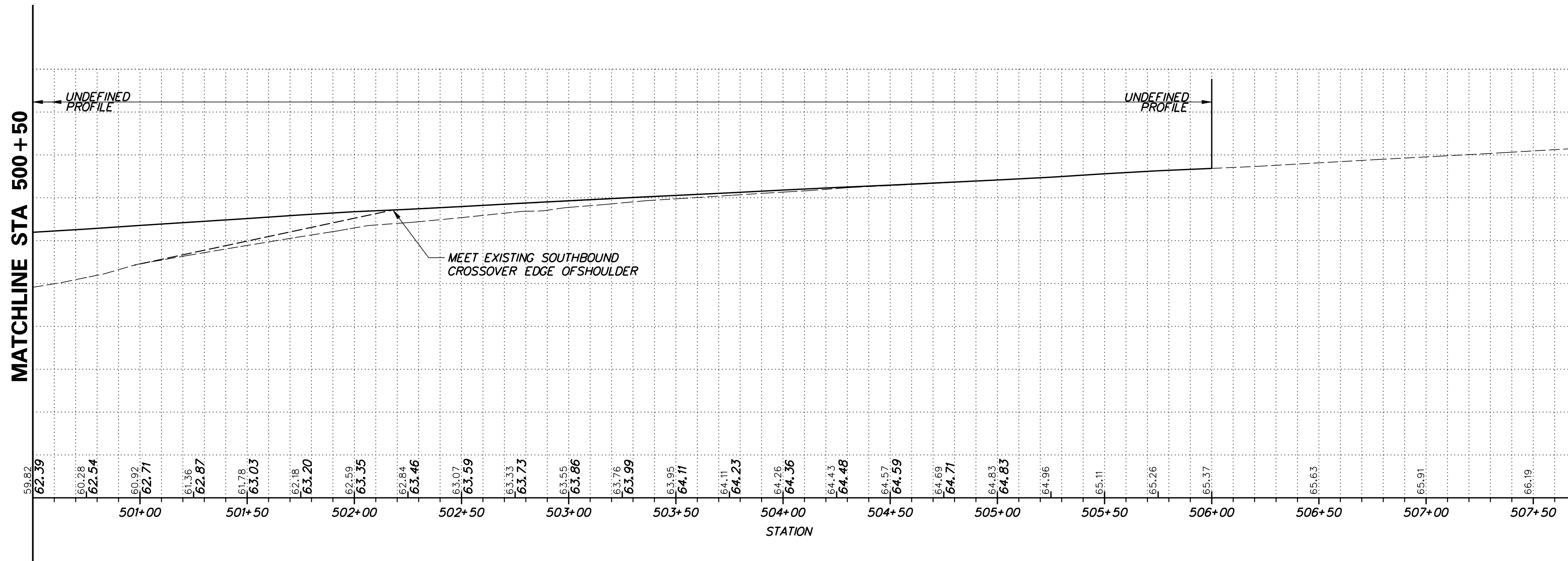
**CONSTRUCTION PHASING,  
M.O.T., AND EROSION  
CONTROL PLAN - PHASE 4**

**CS-133**

SHEET NO. 597
TOTAL SHTS. 850



J:\2008 PROJECTS\34801\700CADD\750AET\1\PHASE 4\CS\_301AET\_134.DGN



ADDENDUMS / REVISIONS	

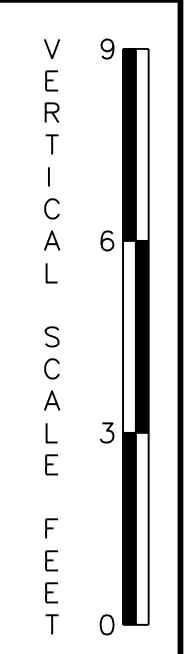


**US 301  
MARYLAND STATE LINE  
TO LEVELS ROAD**

CONTRACT	BRIDGE NO.
T200811301	
COUNTY	DESIGNED BY: MFM
CECIL	CHECKED BY: SKH

**CONSTRUCTION PHASING,  
M.O.T., AND EROSION  
CONTROL PLAN - PHASE 4**

<b>CS-134</b>	
SHEET NO.	598
TOTAL SHTS.	850





**CIRCULAR CURVE NO. ③**

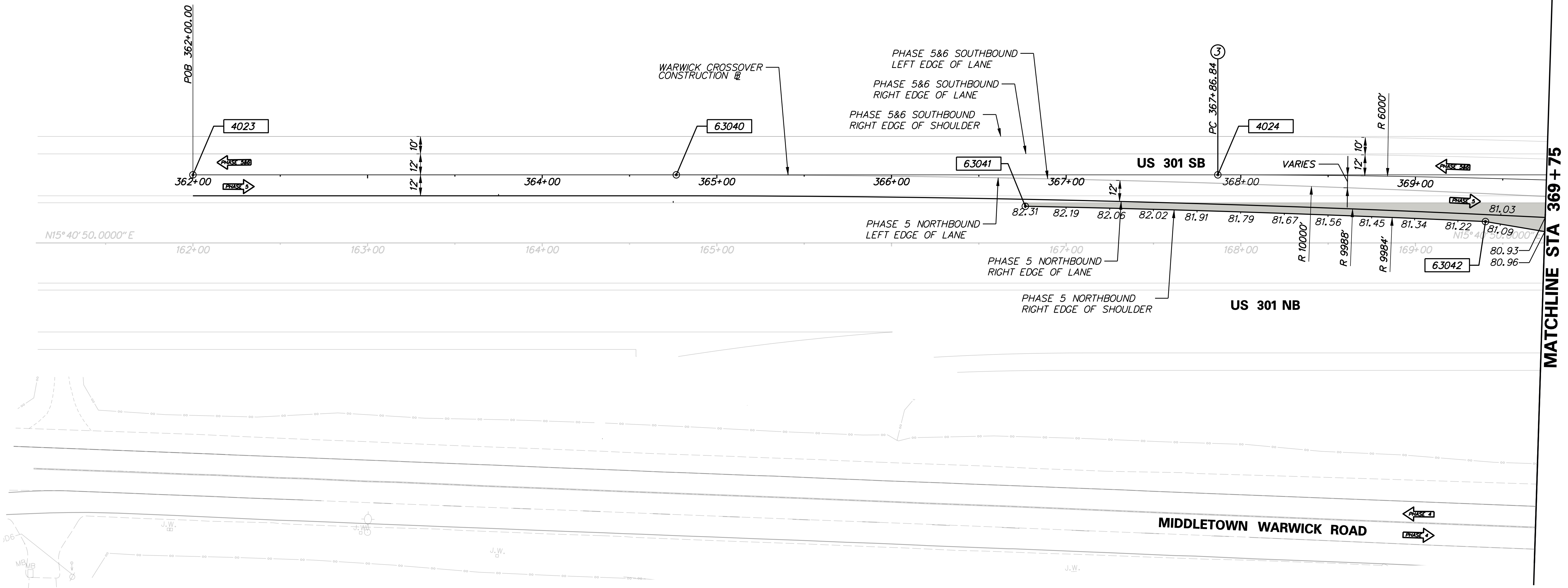
	STATION	NORTHING	EASTING
ELEMENT: CIRCULAR			
PC (4024)	367+86.84	518344.2494	558147.7562
PI (4025)	373+71.00	518906.6688	558305.6392
CC (4026)		516722.6071	563924.4573
PT (4027)	379+51.49	519428.0717	558569.0431
Radius:		6000.0000	
Delta:		11° 07' 17.6782" Right	
Degree of Curvature (Arc):		0° 57' 17.7468"	
Length:		1164.6488	
Tangent:		584.1597	
Chord:		1162.8213	
Middle Ordinate:		28.2363	
External:		28.3698	
Tangent Direction:		N 15° 40' 50.0000" E	
Radial Direction:		S 74° 19' 10.0000" E	
Chord Direction:		N 21° 14' 28.8391" E	
Radial Direction:		S 63° 11' 52.3218" E	
Tangent Direction:		N 26° 48' 07.6782" E	

**CONSTRUCTION ALIGNMENT CONTROL**

POINT	STATION	OFFSET	NORTHING	EASTING
4023	362+00.00	0.0000	517779.2493	557989.1487

**COORDINATE LIST**

POINT NO.	STATION	OFFSET	NORTHING	EASTING
63040	364+76.77	0.0000	518045.7182	558063.9521
63041	366+76.60	18.0000	518233.2463	558135.2910
63042	369+40.74	24.7907	518484.5627	558214.9356

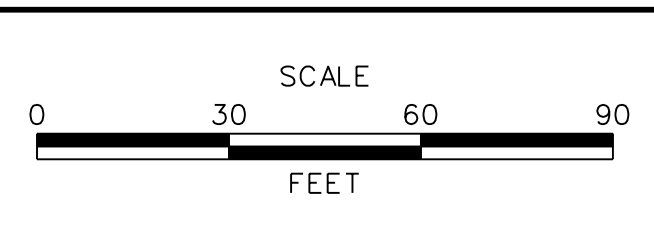


**WARWICK CROSSOVER DETAIL**

WARWICK CROSSOVER LEGEND	
	FULL DEPTH TEMPORARY PAVEMENT
	PROFILE MILLING & 2" WMA, TYPE C (CARBONATE STONE) OVERLAY

J:\2008 PROJECTS\E3X34801\700CADD\750AET\MOT\PHASE 4\CS\_301AET\_135.DGN

ADDENDUMS / REVISIONS



**US 301 MARYLAND STATE LINE TO LEVELS ROAD**

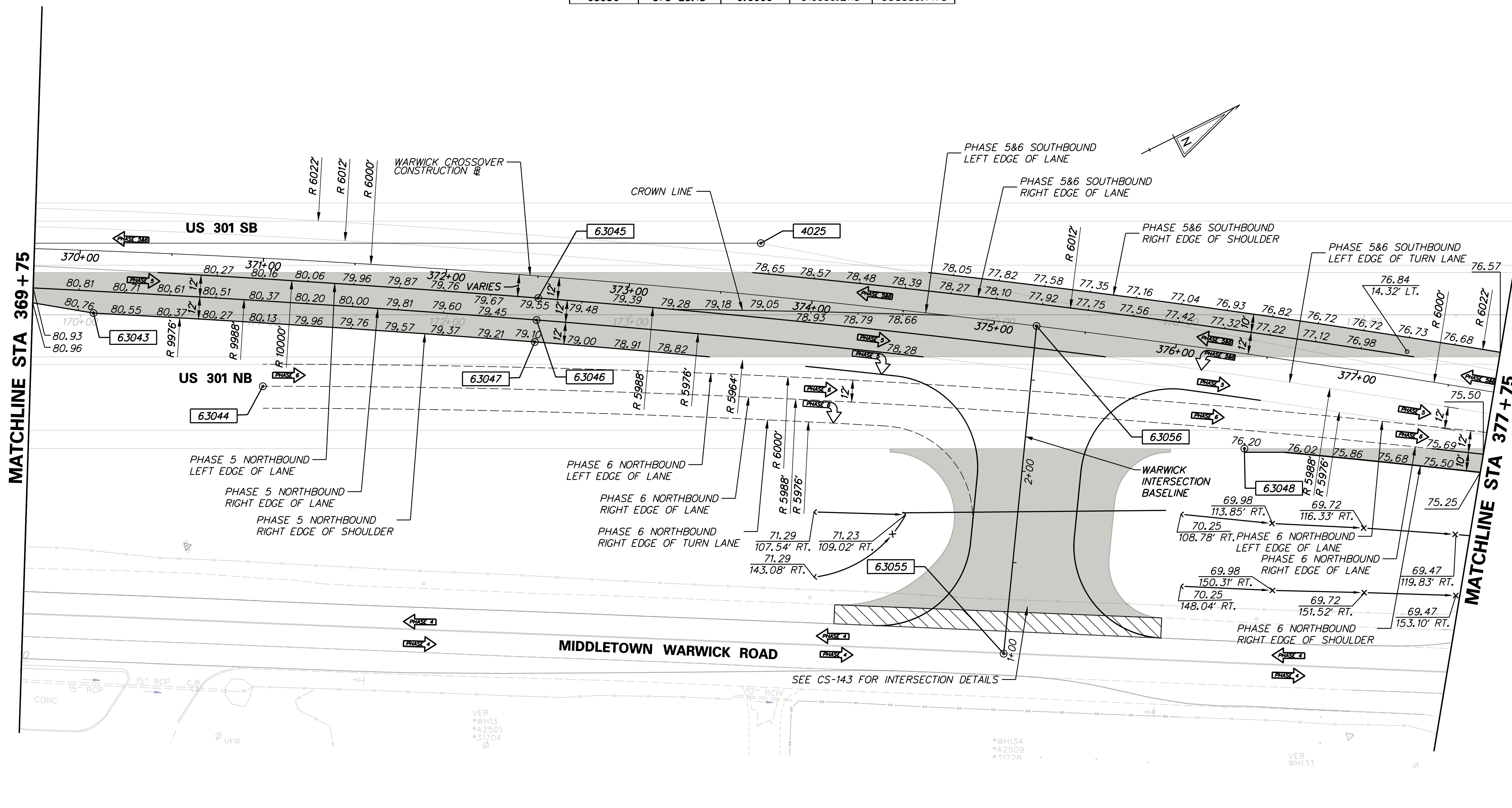
CONTRACT T200811301	BRIDGE NO.
COUNTY NEW CASTLE	DESIGNED BY: MFM
	CHECKED BY: SKH

**CONSTRUCTION PHASING, M.O.T., AND EROSION CONTROL PLAN - PHASE 4**

<b>CS-135</b>
SHEET NO. 599
TOTAL SHTS. 850



COORDINATE LIST				
POINT NO.	STATION	OFFSET	NORTHING	EASTING
63043	370+08.47	34.0400	518546.0682	558243.9935
63044	371+03.33	69.7519	518624.1952	558307.3579
63045	372+51.02	12.0000	518781.7300	558301.6327
63046	372+51.02	24.0000	518777.6035	558312.9009
63047	372+51.02	36.0000	518773.4770	558324.1690
63048	376+44.87	51.2771	519130.2237	558484.7251
63055	375+27.36	179.5233	518973.6405	558556.8882
63056	375+23.18	0.0000	519039.2113	558389.7175



**WARWICK CROSSOVER DETAIL**

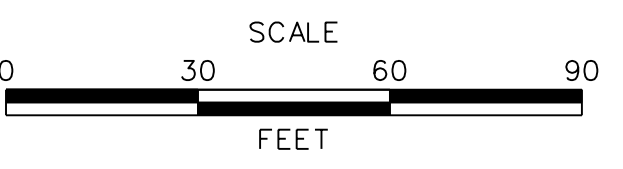
WARWICK CROSSOVER LEGEND	
	FULL DEPTH TEMPORARY PAVEMENT
	PROFILE MILLING & 2" WMA, TYPE C (CARBONATE STONE) OVERLAY

NOTE: ALL DITCH OFFSETS FROM US 301 BASELINE

**CS-136**



ADDENDUMS / REVISIONS



**US 301  
MARYLAND STATE LINE  
TO LEVELS ROAD**

CONTRACT T200811301	BRIDGE NO.
COUNTY NEW CASTLE	DESIGNED BY: MFM
	CHECKED BY: SKH

**CONSTRUCTION PHASING,  
M.O.T., AND EROSION  
CONTROL PLAN - PHASE 4**

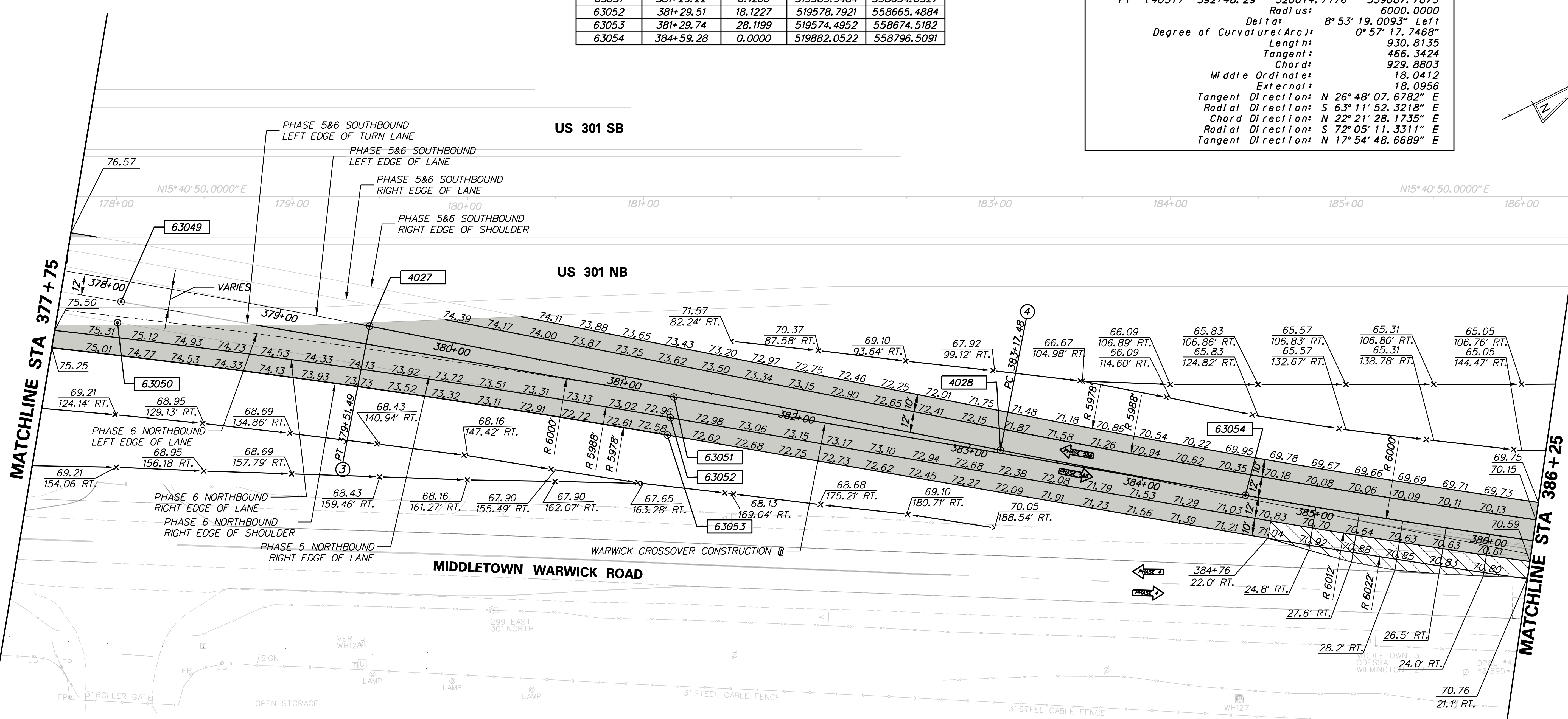
SHEET NO. 600
TOTAL SHTS. 850

J:\2008 PROJECTS\E3\34801\700CADD\750AET\MOT\PHASE 4\CS\_301AET\_136.DGN



COORDINATE LIST				
POINT NO.	STATION	OFFSET	NORTHING	EASTING
63049	378+09.69	12.0000	519295.6035	558517.4402
63050	378+09.69	24.0000	519290.4472	558528.2759
63051	381+29.22	6.1260	519583.9484	558654.6527
63052	381+29.51	18.1227	519578.7921	558665.4884
63053	381+29.74	28.1199	519574.4952	558674.5182
63054	384+59.28	0.0000	519882.0522	558796.5091

CIRCULAR CURVE NO. ④			
ELEMENT:	STATION	NORTHING	EASTING
PC (4028)	383+17.48	519754.7399	558734.0703
PI (4029)	387+83.82	520170.9827	558944.3491
CC (4030)		522460.2045	553378.6561
PT (4031)	392+48.29	520614.7176	559087.7873
Radius:		6000.0000	
Delta:		8° 53' 19.0093" Left	
Degree of Curvature (Arc):		0° 57' 17.7468"	
Length:		930.8135	
Tangent:		466.3424	
Chord:		929.8803	
Middle Ordinate:		18.0412	
External:		18.0956	
Tangent Direction:		N 26° 48' 07.6782" E	
Radial Direction:		S 63° 11' 52.3218" E	
Chord Direction:		N 22° 21' 28.1735" E	
Radial Direction:		S 72° 05' 11.3311" E	
Tangent Direction:		N 17° 54' 48.6689" E	



**WARWICK CROSSOVER DETAIL**

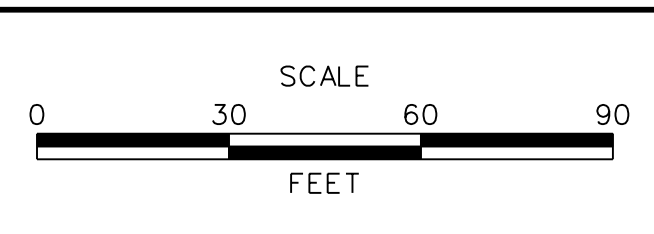
WARWICK CROSSOVER LEGEND	
	FULL DEPTH TEMPORARY PAVEMENT
	PROFILE MILLING & 2" WMA, TYPE C (CARBONATE STONE) OVERLAY

NOTE: ALL DITCH OFFSETS FROM US 301 BASELINE

CS-137



ADDENDUMS / REVISIONS



**US 301**  
**MARYLAND STATE LINE**  
**TO LEVELS ROAD**

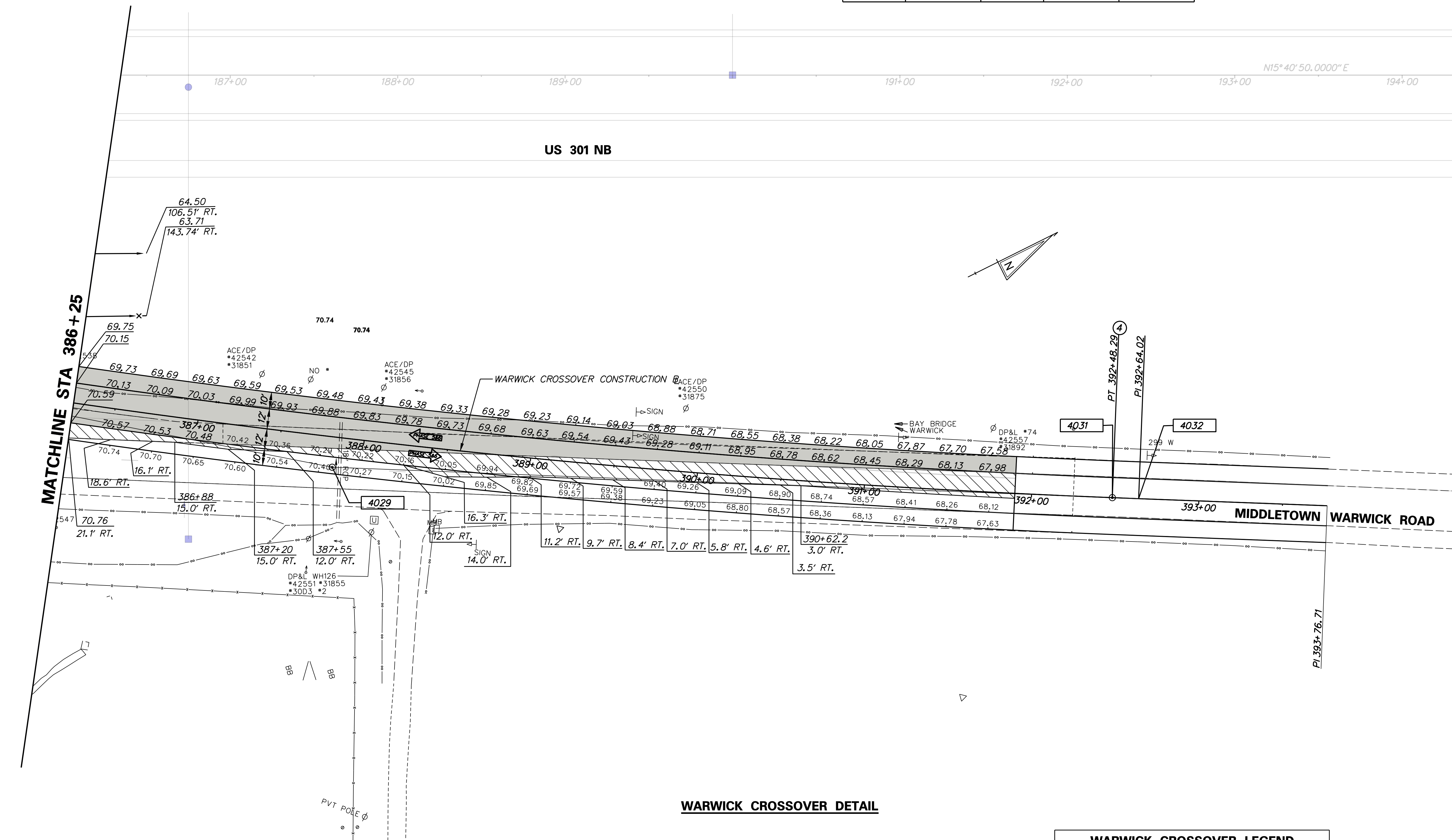
CONTRACT	BRIDGE NO.
T200811301	
COUNTY	DESIGNED BY: MFM
NEW CASTLE	CHECKED BY: SKH

<b>CONSTRUCTION PHASING, M.O.T., AND EROSION CONTROL PLAN - PHASE 4</b>	SHEET NO.
	601
	TOTAL SHTS. 850

J:\2008 PROJECTS\E3\34801\700CADD\750AET\WOT\PHASE 4\CS\_301AET\_137.DGN



CONSTRUCTION ALIGNMENT CONTROL				
POINT	STATION	OFFSET	NORTHING	EASTING
4032	392+64.02	0.0000	520629.6873	559092.6262



**WARWICK CROSSOVER DETAIL**

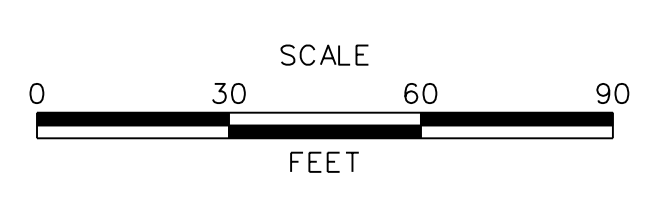
WARWICK CROSSOVER LEGEND	
	FULL DEPTH TEMPORARY PAVEMENT
	PROFILE MILLING & 2" WMA, TYPE C (CARBONATE STONE) OVERLAY

NOTE: ALL DITCH OFFSETS FROM US 301 BASELINE

**CS-138**



ADDENDUMS / REVISIONS	



**US 301  
MARYLAND STATE LINE  
TO LEVELS ROAD**

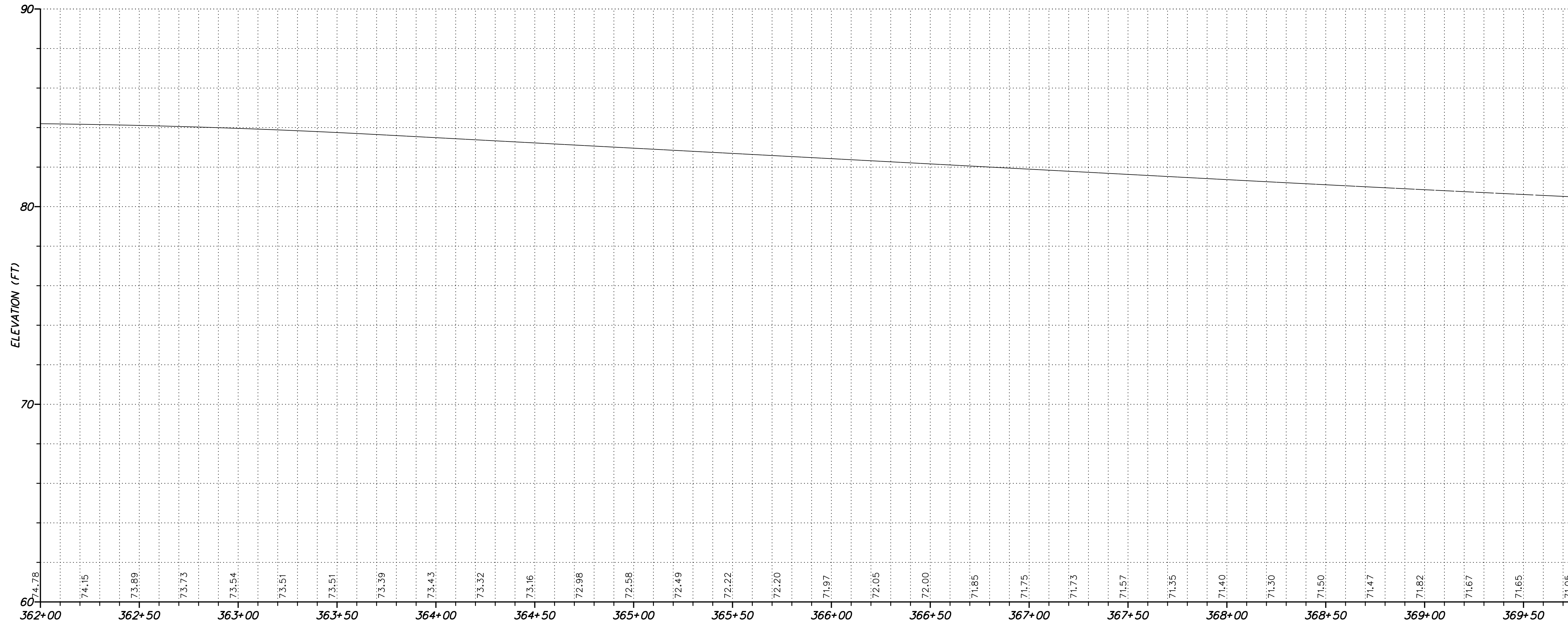
CONTRACT T200811301	BRIDGE NO.
COUNTY NEW CASTLE	DESIGNED BY: MFM
	CHECKED BY: SKH

<b>CONSTRUCTION PHASING, M.O.T., AND EROSION CONTROL PLAN - PHASE 4</b>	SHEET NO. 602
	TOTAL SHTS. 850

J:\2008 PROJECTS\E3\34801\700CADD\750AET\1\PHASE 4\CS\_301AET\_138.DGN

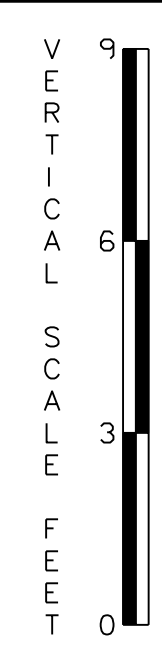
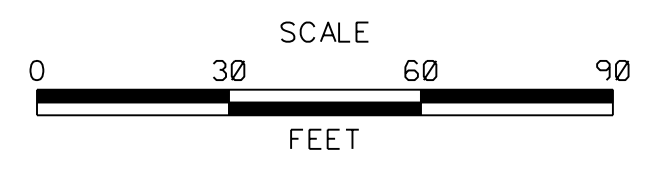


J:\2008 PROJECTS\E3\34801\700CADD\750AET\MDT\PHASE 4\CS\_301AET\_139.DGN



MATCHLINE STA 369 + 75

**WARWICK CROSSOVER PROFILE**



ADDENDUMS / REVISIONS	

**US 301  
MARYLAND STATE LINE  
TO LEVELS ROAD**

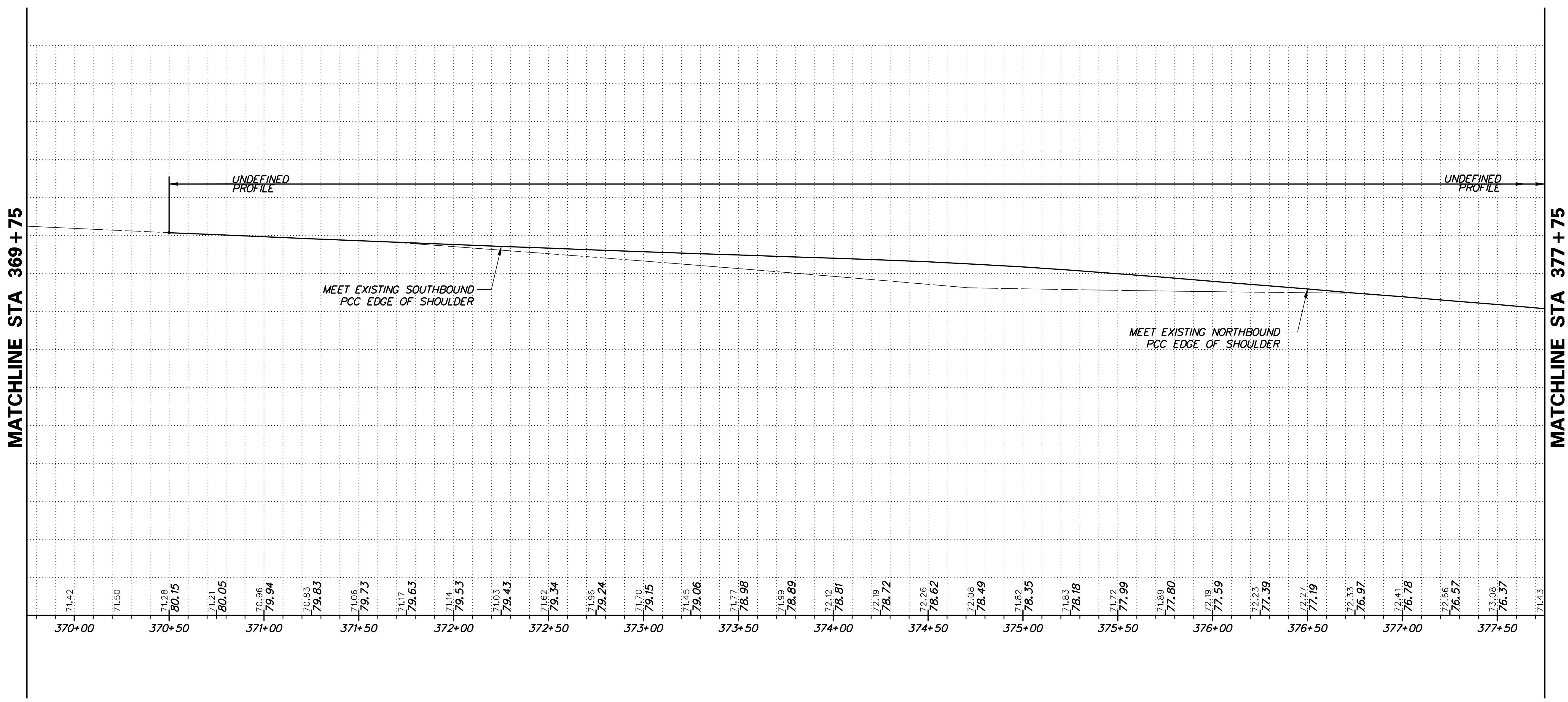
CONTRACT T200811301	BRIDGE NO.
COUNTY NEW CASTLE	DESIGNED BY: MFM
	CHECKED BY: SKH

**CONSTRUCTION PHASING,  
M.O.T., AND EROSION  
CONTROL PLAN - PHASE 4**

<b>CS-139</b>
SHEET NO. 603
TOTAL SHTS. 850



J:\2008 PROJECTS\E3X34801\700CADD\750AET\MOT\PHASE 4\CS\_301AET\_140.DGN



**WARWICK CROSSOVER PROFILE**



ADDENDUMS / REVISIONS	



**US 301  
MARYLAND STATE LINE  
TO LEVELS ROAD**

CONTRACT T200811301	BRIDGE NO.
COUNTY NEW CASTLE	DESIGNED BY: MFM
	CHECKED BY: SKH

**CONSTRUCTION PHASING,  
M.O.T., AND EROSION  
CONTROL PLAN - PHASE 4**

<b>CS-140</b>	SHEET NO. 604
	TOTAL SHTS. 850

